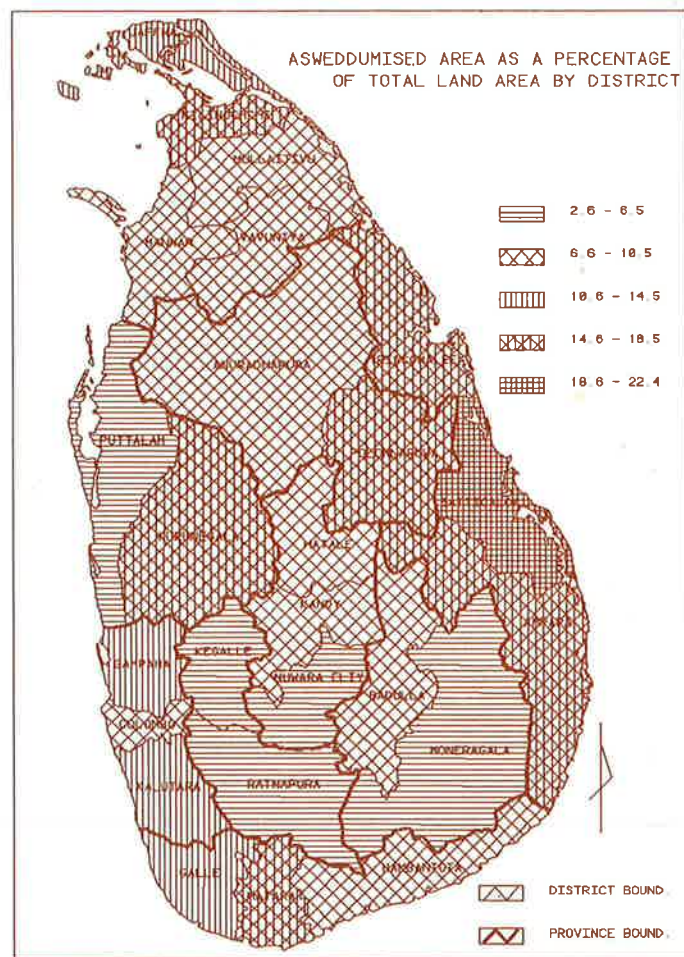




# SOWING AND HARVESTING PERIODS OF PADDY CULTIVATION IN SRI LANKA - 1994



DEPARTMENT OF CENSUS AND STATISTICS

MINISTRY OF FINANCE, PLANNING, ETHNIC AFFAIRS  
AND NATIONAL INTEGRATION



# **SOWING AND HARVESTING PERIODS OF PADDY CULTIVATION IN SRILANKA - 1994**

A. P. W. ...  
Director of ...

Ministry of ...  
...  
...  
...  
...

...





## Contents

	<i>Page</i>
Preface	i
List of tables	iii
List of charts	v
List of maps	vi
1. Introduction	1
2. Tables: Sowing and harvesting periods of paddy cultivation	3
3. Charts: Sowing and harvesting periods of paddy cultivation	33
4. Appendix A: Paddy statistics: Extent Yield and Production: 1960 - 1994	66
5. Appendix B: Maps	87

## List of tables

<i>Table</i>	<i>Page No.</i>
1 Sowing and harvesting periods of paddy cultivation in Sri Lanka by season and district	4
2 Sowing and harvesting periods of paddy cultivation in Colombo district by season and D.S.division	6
3 Sowing and harvesting periods of paddy cultivation in Gampaha district by season and D.S.division	7
4 Sowing and harvesting periods of paddy cultivation in Kalutara district by season and D.S.division	8
5 Sowing and harvesting periods of paddy cultivation in Galle district by season and D.S.division	9
6 Sowing and harvesting periods of paddy cultivation in Matara district by season and D.S.division	10
7 Sowing and harvesting periods of paddy cultivation in Ratnapura district by season and D.S.division	11
8 Sowing and harvesting periods of paddy cultivation in Kegalle district by season and D.S.division	12
9 Sowing and harvesting periods of paddy cultivation in Kurunegala district by season and D.S.division	13
10 Sowing and harvesting periods of paddy cultivation in Puttalam district by season and D.S.division	16
11 Sowing and harvesting periods of paddy cultivation in Kandy district by season and D.S.division	17
12 Sowing and harvesting periods of paddy cultivation in Matale district by season and D.S.division	18
13 Sowing and harvesting periods of paddy cultivation in Nuwara-Eliya district by season and D.S.division	19
14 Sowing and harvesting periods of paddy cultivation in Badulla district by season and D.S.division	20
15 Sowing and harvesting periods of paddy cultivation in Moneragala district by season and D.S.division	21
16 Sowing and harvesting periods of paddy cultivation in Jaffna district by season and D.S.division	22
17 Sowing and harvesting periods of paddy cultivation in Kilinochchi district by season and D.S.division	23
18 Sowing and harvesting periods of paddy cultivation in Vavuniya district by season and D.S.division	24
19 Sowing and harvesting periods of paddy cultivation in Anuradhapura district by season and D.S.division	25
.20 Sowing and harvesting periods of paddy cultivation in Polonnaruwa district by season and D.S.division	26

<i>Table</i>	<i>Page No</i>
21 Sowing and harvesting periods of paddy cultivation in Trincomalee district by season and D.S.division	27
22 Sowing and harvesting periods of paddy cultivation in Batticaloa district by season and D.S.division	28
23 Sowing and harvesting periods of paddy cultivation in Ampara district by season and D.S.division	29
24 Sowing and harvesting periods of paddy cultivation in Hambantota district by season and D.S.division	30
25 Sowing and harvesting periods of paddy cultivation in Uda-Walawe Special area by season and block	31
26 Sowing and harvesting periods of paddy cultivation in Mahaweli 'H' Special area by season and block	32

### Appendix - A

27 Asweddumised extent for paddy by district	67
28 Paddy - Average yield per net hectare harvested by district	68
29 Sown and gross harvested extent of paddy by district	70
30 Asweddumized, sown and harvested extent of paddy by irrigation mode, DS division and district - 1992/93 Maha	73
31 Asweddumized, sown and harvested extent of paddy by irrigation mode, DS division and district - 1992/93 Yala	80

## List of Charts

<i>Chart</i>		<i>Page No.</i>
1	Sowing and harvesting periods of paddy cultivation in Sri Lanka by Season and District	34
2	Sowing and harvesting periods of paddy cultivation in Colombo district by season and D.S. division.	36
3	Sowing and harvesting periods of paddy cultivation in Gampaha district by season and D.S. division	37
4	Sowing and harvesting periods of paddy cultivation in Kalutara district by season and D.S. division	38
5	Sowing and harvesting periods of paddy cultivation in Galle district by season and D.S. division	39
6	Sowing and harvesting periods of paddy cultivation in Matara district by season and D.S. division	40
7	Sowing and harvesting periods of paddy cultivation in Rathnapura district by season and D.S. division	41
8	Sowing and harvesting periods of paddy cultivation in Kegalle district by season and D.S. division	42
9	Sowing and harvesting periods of paddy cultivation in Kurunegala district by season and D.S. division	43
10	Sowing and harvesting periods of paddy cultivation in Puttalam district by season and D.S. division	46
11	Sowing and harvesting periods of paddy cultivation in Kandy district by season and D.S. division	47
12	Sowing and harvesting periods of paddy cultivation in Matale district by season and D.S. division	48
13	Sowing and harvesting periods of paddy cultivation in Nuwara-Eliya district by season and D.S. division	49
14	Sowing and harvesting periods of paddy cultivation in Badulla district by season and D.S. division	50
15	Sowing and harvesting periods of paddy cultivation in Moneragala district by season and D.S. division	52
16	Sowing and harvesting periods of paddy cultivation in Jaffna district by season and D.S. division	53
17	Sowing and harvesting periods of paddy cultivation in Kilinochchi district by season and D.S. division	54

<i>Chart</i>	<i>Page No.</i>
18 Sowing and harvesting periods of paddy cultivation in Vavuniya district by season and D.S.division	55
19 Sowing and harvesting periods of paddy cultivation in Anuradhapura district by season and D.S.division	56
20 Sowing and harvesting periods of paddy cultivation in Polonnaruwa district by season and D.S.division	58
21 Sowing and harvesting periods of paddy cultivation in Trincomalee district by season and D.S.division	59
22 Sowing and harvesting periods of paddy cultivation in Batticaloa district by season and D.S.division	60
23 Sowing and harvesting periods of paddy cultivation in Ampara district by season and D.S.division	61
24 Sowing and harvesting periods of paddy cultivation in Hambantota district by season and D.S.division	63
25 Sowing and harvesting periods of paddy cultivation in Uda-Walawe Special area by season and block	64
26 Sowing and harvesting periods of paddy cultivation in Mahaweli 'H' Special area by season and block	65

**Appendix - B**  
**List of Maps**

1 Asweddumised area as a percentage of total land area by district	88
2 Commencement of paddy sowing in maha-season by district	89
3 Commencement of paddy sowing in yala-season by district	90

Page No.	Text	Page No.
28	... and ...	28
29	... and ...	29
30	... and ...	30
31	... and ...	31
32	... and ...	32
33	... and ...	33
34	... and ...	34
35	... and ...	35
36	... and ...	36
37	... and ...	37
38	... and ...	38
39	... and ...	39
40	... and ...	40

சுருக்கம் - II  
List of Maps

41	... of ...	41
42	... of ...	42
43	... of ...	43

## Introduction

Rice is the staple food of the nation and evidently paddy cultivation has taken prominence over all other food crops from the ancient times. Promotion of paddy cultivation towards self sufficiency in rice had been the ambition of all the regimes of the country and they have formed various types of policies and launched many projects to realize this ambition.

Rice accounts for about 40 percent of the per capita calories, 48 percent of the per capita protein and 5 percent of the per capita fat in the average Sri Lankan diet, according to the Food Balance Sheet for 1993. Paddy is the single most extensively cultivated crop. Cultivated predominantly in small holdings, it occupies 34 percent of the total cultivated area. Nearly three-fourth of the area under paddy is under rainfed cultivation. In these areas paddy cultivation largely dependent on rainfall.

Paddy is cultivated in two seasons : Maha and Yala. Though Sri Lanka is a small country, there are considerable variations in both sowing and harvesting times among districts as well as among DS divisions within districts. Further, sowing and harvesting periods have changed considerably due to introduction of new varieties of seeds, climatological changes, etc. This publication gives the present situation of sowing and harvesting periods of paddy cultivation in both Maha and Yala seasons.

Paddy cultivation in Sri Lanka is strongly influenced by topography and climatic factors that cause considerable regional variations. Sri Lanka is under the influence of both South-West Monsoon from May to September and North-East Monsoon from November to January every year. The location of the central highlands in the path of the rain bearing winds dictate the pattern of rainfall. The South-West quadrant of the country receives a mean annual rainfall ranging from 100 to over 200 inches which is well distributed. Because of the absence of any pronounced dry season, this area is customarily referred to as the Wet Zone. The remaining three quarters of the country receives a mean annual rainfall of less than 75 inches, mainly during the three months of North-East Monsoon. In this area there is a pronounced dry season from about April to September and hence it is called the Dry Zone.

Two seasons of rice production, based on the pattern of rainfall distribution are recognized. The Maha Season coincides with the North-East Monsoon from October to February and in this season production is spread over the entire country. The Yala Season coincides with the South-West Monsoon and production is mainly confined to the wet zone and major irrigation schemes in the dry zone.

Paddy cultivation in each season commences only after receiving sufficient amount of rainfall. Since each monsoon spreads over several months there is a significant variation among districts in sowing and harvesting periods. A similar variation could be found among the DS divisions in some districts as well. These variations are presented in tabular and graphical forms in the next section. Some statistical tables are also included (Appendix A) showing trends in the extent, yield and production over the last four decades.

In these charts, sowing and harvesting periods of each DS division is shown by four bars. First two bars show the sowing and harvesting periods of the maha-season, while the other two depict those periods of the yala-season. Overlapping periods are marked in black colour.



**Tables :**  
Sowing and harvesting periods of paddy cultivation

Paddy Varieties	Tamil Nadu				Kerala				Andhra Pradesh				Tamil Nadu				Kerala				Andhra Pradesh			
	Year of origin	Parental variety	Parental variety	Parental variety	Year of origin	Parental variety	Parental variety	Parental variety	Year of origin	Parental variety	Parental variety	Parental variety	Year of origin	Parental variety	Parental variety	Parental variety	Year of origin	Parental variety	Parental variety	Parental variety				
Adirai	1953	Adirai	Adirai	Adirai	1953	Adirai	Adirai	Adirai	1953	Adirai	Adirai	Adirai	1953	Adirai	Adirai	Adirai	1953	Adirai	Adirai	Adirai				
Adirai	1953	Adirai	Adirai	Adirai	1953	Adirai	Adirai	Adirai	1953	Adirai	Adirai	Adirai	1953	Adirai	Adirai	Adirai	1953	Adirai	Adirai	Adirai				
Adirai	1953	Adirai	Adirai	Adirai	1953	Adirai	Adirai	Adirai	1953	Adirai	Adirai	Adirai	1953	Adirai	Adirai	Adirai	1953	Adirai	Adirai	Adirai				
Adirai	1953	Adirai	Adirai	Adirai	1953	Adirai	Adirai	Adirai	1953	Adirai	Adirai	Adirai	1953	Adirai	Adirai	Adirai	1953	Adirai	Adirai	Adirai				
Adirai	1953	Adirai	Adirai	Adirai	1953	Adirai	Adirai	Adirai	1953	Adirai	Adirai	Adirai	1953	Adirai	Adirai	Adirai	1953	Adirai	Adirai	Adirai				
Adirai	1953	Adirai	Adirai	Adirai	1953	Adirai	Adirai	Adirai	1953	Adirai	Adirai	Adirai	1953	Adirai	Adirai	Adirai	1953	Adirai	Adirai	Adirai				
Adirai	1953	Adirai	Adirai	Adirai	1953	Adirai	Adirai	Adirai	1953	Adirai	Adirai	Adirai	1953	Adirai	Adirai	Adirai	1953	Adirai	Adirai	Adirai				
Adirai	1953	Adirai	Adirai	Adirai	1953	Adirai	Adirai	Adirai	1953	Adirai	Adirai	Adirai	1953	Adirai	Adirai	Adirai	1953	Adirai	Adirai	Adirai				
Adirai	1953	Adirai	Adirai	Adirai	1953	Adirai	Adirai	Adirai	1953	Adirai	Adirai	Adirai	1953	Adirai	Adirai	Adirai	1953	Adirai	Adirai	Adirai				

Adirai is a popular paddy variety in the region. It is known for its high yield and resistance to pests and diseases. The sowing and harvesting periods are as follows:

Table 1: Sowing and harvesting periods of paddy cultivation in Sri Lanka by season and district

DISTRICT	MAHA						YALA					
	Sowing			Harvesting			Sown			Harvesting		
	Beginning Month-Week	Ending Month-Week	Beginning Month-Week	Ending Month-Week	Beginning Month-Week	Ending Month-Week	Beginning Month-Week	Ending Month-Week	Beginning Month-Week	Ending Month-Week	Beginning Month-Week	Ending Month-Week
1. Colombo	Sept.-2nd	Nov.-3rd	Feb.-1st	March-4th	March-1st	May-2nd	July-2nd	Sept.-2nd	March-1st	May-2nd	July-2nd	Sept.-2nd
2. Gampaha	Aug-1st	Nov.-4th	Dec.-2nd	March-4th	April-1st	May-4th	July-1st	Sept.-4th	April-1st	May-4th	July-1st	Sept.-4th
3. Kalutara	Oct.-1st	Nov.-3rd	Jan.-3rd	April-1st	March-4th	June-3rd	July-3rd	Nov.-1st	March-4th	June-3rd	July-3rd	Nov.-1st
4. Galle	Sept.-1st	Dec.-4th	Jan.-1st	March-4th	March-4th	June-3rd	July-1st	Sept.-4th	March-4th	June-3rd	July-1st	Sept.-4th
5. Matara	Sept.-1st	Dec.-2nd	Dec.-3rd	April-2nd	March-1st	June-4th	June-3rd	Oct.-4th	March-1st	June-4th	June-3rd	Oct.-4th
6. Rathnapura	Sept.-1st	Jan.-2nd	Dec.-1st	May-2nd	March-1st	July-2nd	July-1st	Dec.-2nd	March-1st	July-2nd	July-1st	Dec.-2nd
7. Kegalle	Sept.-2nd	Nov.-3rd	Jan.-2nd	April-2nd	April-1st	June-2nd	July-2nd	Sept.-2nd	April-1st	June-2nd	July-2nd	Sept.-2nd
8. Kurunegala	Oct.-1st	Dec.-4th	Jan.-1st	April-2nd	April-1st	June-4th	July-1st	Sept.-4th	April-1st	June-4th	July-1st	Sept.-4th
9. Puttalam	Sept.-1st	Nov.-1st	Jan.-2nd	April-1st	March-4th	May-4th	July-4th	Sept.-2nd	March-4th	May-4th	July-4th	Sept.-2nd
10. Kandy	Sept.-2nd	Feb.-2nd	Feb.-1st	July-2nd	April-1st	Aug.-2nd	July-2nd	Jan.-1st	April-1st	Aug.-2nd	July-2nd	Jan.-1st
11. Matale	Oct.-1st	Feb.-1st	Feb.-2nd	June-3rd	Apr-1st	July-2nd	Aug-1st	Nov.-1st	Apr-1st	July-2nd	Aug-1st	Nov.-1st
12. Nuwara Eliya	Aug.-3rd	Feb.-1st	Jan.-1st	July-2nd	Feb.-4th	July-4th	July-2nd	Dec.-4th	Feb.-4th	July-4th	July-2nd	Dec.-4th
13. Badulla	Oct.-2nd	April-4th	Feb.-2nd	Aug.-4th	April-2nd	Aug.-4th	Aug.-1st	Jan.-2nd	April-2nd	Aug.-4th	Aug.-1st	Jan.-2nd
14. Monaragala	Aug.-1st	Feb.-3rd	Dec.-2nd	June-3rd	April-1st	July-1st	June-2nd	Dec.-4th	April-1st	July-1st	June-2nd	Dec.-4th

Table 1: Sowing and harvesting periods of paddy cultivation in Sri Lanka by season and district (Contd.)

DISTRICT	MAHA				YALA			
	Sowing		Harvesting		Sown		Harvesting	
	Beginning Month-Week	Ending Month-Week	Beginning Month-Week	Ending Month-Week	Beginning Month-Week	Ending Month-Week	Beginning Month-Week	Ending Month-Week
15. Jaffna	Sept.-3rd	Oct.-1st	Feb.-1st	Feb - 4th	-	-	-	-
16. Kilinochchi	Sept.-1st	Oct.-3rd	Jan.-1st	March-2nd	May-1st	June-1st	Aug.-2nd	Sept.-1st
17. Vavuniya	Sept.-2nd	Dec.-4th	Feb.-1st	April-2nd	March-4th	May-4th	July-4th	Sept.-2nd
18. Mullaitivu	Oct.-3rd	Dec.-3rd	Feb.-1st	April-1st	Apr - 1st	June-4th	Aug.-3rd	Sept.-4th
19. Mannar	Oct - 1st	Dec.-4th	Feb.-3rd	April-4th	May.-1st	June-4th	Aug.-3rd	Sept.-4th
20. Anuradapura	Oct.-1st	March-2nd	Feb.-2nd	June-1st	March-4th	July-4th	July-1st	Oct.-3rd
21. Polonnaruwa	Oct.-2nd	Nov.-4th	March-1st	April-3rd	April-3rd	June-1st	Aug.-2nd	Sept.-4th
22. Batticaloa	Oct.-3rd	Nov.-2nd	Feb.-1st	March-3rd	April-3rd	May-1st	July-2nd	Aug.-4th
23. Ampara	Oct.-1st	Jan-2nd	Jan.-3rd	April-4th	March-2nd	June-1st	June-1st	Sept.-2nd
24. Hambantota	Sept.-2nd	Feb-3rd	Jan.-1st	June-2nd	March-1st	Sept-2nd	July-1st	Dec-3rd
25. Uda walawe	Oct.-4th	Nov.-4th	Feb.-2nd	May-4th	April-3rd	June-4th	Aug.-1st	Sept.-4th
26. Mahaweli' H'	Oct.-3rd	Dec.-1st	Feb.-2nd	April-4th	March-3rd	June-2nd	Aug.-2nd	Nov.-2nd
27. Trincomalee	Oct.-2nd	Nov.-4th	Feb.-1st	April-1st	May-2nd	June-3rd	May-4th	Sept.-2nd
Sri Lanka	Aug.-1st	April-4th	Dec.-1st	Aug.-4th	Feb.-4th	Sept-2nd	June-1st	Jan.-2nd



Table 02: Sowing and harvesting priods of paddy cultivation in Colombo district

D.S. DIVISION	MAHA				YALA			
	Sowing		Harvesting		Sowing		Harvesting	
	Beginning Month-Week	Ending Month-Week	Beginning Month-Week	Ending Month-Week	Beginning Month-Week	Ending Month-Week	Beginning Month-Week	Ending Month-Week
1. Kolonnawa	Oct.-1st	Nov.-2nd	Feb.-1st	March-2nd	March-4th	April-4th	Aug.-1st	Sept.-2nd
2. Nugegoda	Sept.-3rd	Nov.-1st	Feb.-1st	March-2nd	March-4th	April-4th	July-2nd	Aug.-4th
3. Maharagama	Sept.-2nd	Nov.-1st	Feb.-1st	March-2nd	March-3rd	April-3rd	July-2nd	Aug.-4th
4. Dehiwala-Ratmalana	Sept.-2nd	Nov.-1st	Feb.-1st	March-2nd	March-3rd	April-3rd	July-2nd	Aug.-4th
5. Pitiyandala	Sept.-2nd	Nov.-1st	Feb.-1st	March-2nd	March-1st	April-3rd	July-2nd	Aug.-4th
6. Hanwella	Sept.-2nd	Nov.-2nd	Feb.-1st	March-2nd	March-4th	April-4th	July-2nd	Aug.-4th
7. Homagama	Sept.-2nd	Nov.-2nd	Feb.-1st	March-3rd	March-4th	April-4th	July-3rd	Sept.-1st
8. Moratuwa	Oct.-4th	Nov.-3rd	March-1st	March-4th	April-4th	May-2nd	Aug.-3rd	Sept.-2nd
9. Kaduwela	Oct.-3rd	Nov.-3rd	Feb.-1st	March-2nd	March-4th	April-4th	July-3rd	Aug.-3rd
<i>District</i>	Sept.-2nd	Nov.-3rd	Feb.-1st	March-4th	March-1st	May-2nd	July-2nd	Sept.-2nd



Table: 03 Sowing and harvesting periods of paddy cultivation in Gampaha district

D.S. DIVISION	MAHA						YALA					
	Sowing			Harvesting			Sowing			Harvesting		
	Beginning Month-Week	Ending Month-Week	Beginning Month-Week	Ending Month-Week	Beginning Month-Week	Ending Month-Week	Beginning Month-Week	Ending Month-Week	Beginning Month-Week	Ending Month-Week	Beginning Month-Week	Ending Month-Week
1. Minuwangoda	Aug.-1st	Oct.-2nd	Jan.-3rd	Feb.-4th	April-1st	May-3rd	July-4th	Sept.-2nd	Aug.-1st	May-2nd	July-4th	Sept.-2nd
2. Meerigama	Aug.-1st	Oct.-2nd	Feb.-1st	March-2nd	April-1st	May-2nd	Aug.-1st	Sept.-2nd	Aug.-1st	May-2nd	July-4th	Sept.-2nd
3. Biyagama	Aug.-2nd	Nov.-2nd	Jan.-4th	Feb.-2nd	April-1st	May-4th	Aug.-1st	Aug.-1st	July-4th	May-4th	July-4th	Aug.-1st
4. Gampaha	Aug.-3rd	Oct.-4th	Jan.-4th	Feb.-2nd	April-1st	May-3rd	Aug.-2nd	Aug.-4th	Aug.-2nd	May-3rd	July-4th	Aug.-4th
5. Divulapitiya	Oct-1st	Nov.-3rd	Jan.-4th	March-2nd	April-3rd	May-3rd	July-4th	Sept.-1st	July-4th	May-3rd	July-4th	Sept.-1st
6. Attanagala	Sept-1st	Oct.-2nd	Jan.-2nd	Feb.-4th	April-1st	May-2nd	Aug.-1st	Sept.-2nd	Aug.-1st	May-2nd	July-4th	Sept.-2nd
7. Ja-Ela	Oct-1st	Nov.-2nd	Jan.-4th	March-2nd	April-1st	May-2nd	Aug.-1st	Sept.-2nd	Aug.-1st	May-2nd	July-4th	Sept.-2nd
8. Wattala	Aug.-1st	Nov.-3rd	Jan.-1st	March-3rd	April-2nd	May-4th	July-1st	Sept.-4th	July-1st	May-4th	July-1st	Sept.-4th
9. Kelaniya	Sept-2nd	NOV.-2nd	Feb.-1st	March-4th	-	-	-	-	-	-	-	-
10. Weke	Oct.-1st	Nov.-3rd	Jan.-4th	March-3rd	April-1st	May-3rd	July-3rd	Sept.-1st	July-3rd	May-3rd	July-3rd	Sept.-1st
11. Matara	Oct.-1st	Nov.-2nd	Jan.-4th	March-2nd	April-1st	May-2nd	Aug.-3rd	Aug.-3rd	July-2nd	May-2nd	July-2nd	Aug.-3rd
12. Katana	Aug.-1st	Oct.-2nd	Dece.-2nd	March-2nd	April-1st	May-2nd	Aug.-3rd	Sept.-2nd	Aug.-3rd	May-2nd	Aug.-3rd	Sept.-2nd
13. Nigambo	Oct.-1st	Nov.-4th	Feb.-1st	March-4th	-	-	-	-	-	-	-	-
District	Aug.-1st	NOV.-4th	Dece.-2nd	March-4th	April-1st	May-4th	July-1st	Sept.-4th	July-1st	May-4th	July-1st	Sept.-4th



Table 04 : Sowing and harvesting periods of paddy cultivation in Kalutara district

D.S. DIVISION	MAHA						YALA					
	Sowing			Harvesting			Sowing			Harvesting		
	Beginning Month-Week	Ending Month-Week	Beginning Month-Week	Ending Month-Week	Beginning Month-Week	Ending Month-Week	Beginning Month-Week	Ending Month-Week	Beginning Month-Week	Ending Month-Week	Beginning Month-Week	Ending Month-Week
1. Walisawita	Oct.-2nd	Nov.-2nd	Feb.-1st	March-2nd	April-1st	June-1st	April-1st	June-1st	Aug.-1st	Nov.-1st	Aug.-1st	Nov.-1st
2. Kalutara	Oct.-2nd	Nov.-3rd	Feb.-2nd	April-1st	June-3rd	Aug.-2nd	April-2nd	June-3rd	Aug.-2nd	Oct.-2nd	Aug.-2nd	Oct.-2nd
3. Matugama	Oct.-2nd	Nov.-3rd	Feb.-1st	Feb.-4th	May-3rd	Aug.-1st	April-2nd	May-3rd	Aug.-1st	Aug.-3rd	Aug.-1st	Aug.-3rd
4. Dodangoda	Oct.-2nd	Nov.-2nd	Feb.-1st	March-2nd	May-4th	Aug.-1st	April-2nd	May-4th	Aug.-1st	Sept.-1st	Aug.-1st	Sept.-1st
5. Bandaragama	Oct.-1st	Nov.-2nd	Jan.-4th	March-4th	May-4th	Aug.-1st	April-3rd	May-4th	Aug.-1st	Sept.-2nd	Aug.-1st	Sept.-2nd
6. Maduravala	Oct.-2nd	Nov.-2nd	Feb.-1st	March-2nd	May-4th	Aug.-1st	April-2nd	May-4th	Aug.-1st	Sept.-1st	Aug.-1st	Sept.-1st
7. Paradura	Oct.-2nd	Nov.-3rd	Feb.-1st	March-4th	June-1st	Aug.-1st	April-2nd	June-1st	Aug.-1st	Sept.-1st	Aug.-1st	Sept.-1st
8. Agalawatta	Oct.-2nd	Nov.-2nd	Jan.-3rd	March-2nd	April-4th	July-3rd	March-4th	April-4th	July-3rd	Aug.-4th	July-3rd	Aug.-4th
9. Buletsinhala	Oct.-2nd	Nov.-2nd	Feb.-1st	March-2nd	May-4th	Aug.-1st	April-2nd	May-4th	Aug.-1st	Sept.-1st	Aug.-1st	Sept.-1st
10. Horana	Oct.-2nd	Nov.-2nd	Feb.-1st	March-2nd	May-4th	Aug.-1st	April-2nd	May-4th	Aug.-1st	Sept.-1st	Aug.-1st	Sept.-1st
11. Benuwala	Oct.-2nd	Nov.-2nd	Feb.-1st	March-2nd	May-4th	Aug.-1st	April-2nd	May-4th	Aug.-1st	Sept.-1st	Aug.-1st	Sept.-1st
<i>Distric</i>	Oct.-1st	Nov.-3rd	Jan.-3rd	April-1st	June-3rd	July-3rd	March-4th	June-3rd	July-3rd	Nov.-1st	July-3rd	Nov.-1st

Table 05 : Sowing and harvesting periods of paddy cultivation in Galle district

D.S. DIVISION	MAHA						YALA					
	Sowing			Harvesting			Sowing			Harvesting		
	Beginning Month-Week	Ending Month-Week	Beginning Month-Week	Ending Month-Week	Beginning Month-Week	Ending Month-Week	Beginning Month-Week	Ending Month-Week	Beginning Month-Week	Ending Month-Week	Beginning Month-Week	Ending Month-Week
1. Yakkalamulla	Oct.-1st	Nov.-4th	Jan.-1st	March-2nd	April-1st	May-4th	July-2nd	Sept.-2nd	Oct.-1st	Nov.-4th	Jan.-1st	March-2nd
2. Habaraduwa	Sept.-1st	Oct.-4th	Feb.-1st	March-4th	March-4th	June-1st	July-4th	Sept.-4th	April-1st	May-4th	July-2nd	Aug.-4th
3. Batuwangala	Nov.-1st	Nov.-4th	Feb.-1st	Feb.-4th	April-1st	May-4th	July-2nd	Aug.-4th	May-1st	May-2nd	Aug.-2nd	Aug.-4th
4. Thawalama	Nov.-1st	Nov.-3rd	Feb.-3rd	Feb.-4th	May-1st	May-2nd	Aug.-2nd	Aug.-4th	May-1st	May-2nd	Aug.-2nd	Aug.-4th
5. Ambalangoda	Nov.-1st	Nov.-3rd	Feb.-3rd	Feb.-4th	May-1st	May-2nd	Aug.-2nd	Aug.-4th	May-1st	May-2nd	Aug.-2nd	Aug.-4th
6. Hikkaduwa	Nov.-3rd	Dece.-1st	Feb.-2nd	March-4th	April-1st	May-2nd	July-4th	Aug.-2nd	April-1st	May-2nd	July-4th	Aug.-2nd
7. Niyagama	Oct.-4th	Nov.-4th	Feb.-2nd	March-1st	April-1st	May-2nd	July-4th	Aug.-2nd	April-1st	May-2nd	July-4th	Aug.-2nd
8. Elpitiya	Oct.-4th	Nov.-3rd	Feb.-2nd	March-2nd	April-1st	May-1st	July-2nd	Aug.-1st	April-1st	May-1st	July-2nd	Aug.-1st
9. Bentota	Oct.-1st	Nov.-4th	Feb.-1st	March-4th	April-1st	May-4th	July-1st	Aug.-4th	April-1st	May-4th	July-1st	Aug.-4th
10. Balapitiya	Oct.-4th	Nov.-3rd	Feb.-1st	Feb.-4th	April-1st	May-1st	July-4th	Aug.-4th	April-1st	May-1st	July-4th	Aug.-4th
11. Akmeemana	Oct.-1st	Nov.-4th	Jan.-2nd	Feb.-4th	April-1st	May-4th	Aug.-4th	Sept.-2nd	April-1st	May-4th	Aug.-4th	Sept.-2nd
12. Baddegama	Oct.-1st	Nov.-4th	Jan.-1st	March-3rd	April-1st	May-4th	July-2nd	Sept.-2nd	April-1st	May-4th	July-2nd	Sept.-2nd
13. Nagoda	Oct.-1st	Nov.-3rd	Jan.-1st	March-2nd	March-4th	April-4th	July-4th	Aug.-4th	March-4th	April-4th	July-4th	Aug.-4th
14. Bope-Poddala	Sept.-4th	Nov.-2nd	Jan.-1st	Feb.-2nd	May-2nd	June-3rd	Aug.-3rd	Sept.-2nd	May-2nd	June-3rd	Aug.-3rd	Sept.-2nd
15. Karadeniya	Nov.-1st	Dece.-4th	Feb.-3rd	Feb.-4th	April-1st	May-1st	July-2nd	Aug.-3rd	April-1st	May-1st	July-2nd	Aug.-3rd
16. Four-Gravets	Sept.-1st	Nov.-2nd	Jan.-1st	Feb.-4th	April-1st	June-3rd	July-2nd	Aug.-3rd	April-1st	June-3rd	July-2nd	Aug.-3rd
<i>District</i>	Sept.-1st	Dece.-4th	Jan.-1st	March-4th	March-4th	June-3rd	July-1st	Sept.-4th	March-4th	June-3rd	July-1st	Sept.-4th



Table 06: Sowing and harvesting periods of paddy cultivation in Matara district

D.S. DIVISION	MAHA				YALA			
	Sowing		Harvesting		Sowing		Harvesting	
	Beginning Month-Week	Ending Month-Week	Beginning Month-Week	Ending Month-Week	Beginning Month-Week	Ending Month-Week	Beginning Month-Week	Ending Month-Week
1. Muliathyana	Oct.-1st	Oct.-3rd	Jan.-4th	Feb.-3rd	March-4th	April-2nd	July-4th	Aug.-3rd
2. Pitabedira	Oct.-3rd	Dec.-2nd	Feb.-1st	April-2nd	April-1st	May-4th	July-3rd	Aug.-4th
3. Kotapola	Oct.-2nd	Nov.-2nd	Feb.-1st	March-2nd	March-2nd	April-4th	July-2nd	Sept.-1st
4. Hakmana	Sept.-4th	Oct.-2nd	Feb.-1st	March-4th	April-1st	May-1st	July-1st	Aug.-4th
5. Four-Gravets	Sept.-4th	Nov.-2nd	Jan.-4th	Feb.-4th	April-2nd	May-4th	July-4th	Aug.-4th
6. Kamburupitiya	Sept.-4th	Oct.-1st	Feb.-1st	Feb.-4th	April-1st	April-3rd	July-4th	Aug.-3rd
7. Malimboda	Sept.-1st	Sept.-4th	Jan.-4th	Feb.-3rd	April-2nd	May - 1st	July-4th	Aug.-3rd
8. Welipitiya	Sept.-4th	Oct.-4th	Jan.-4th	Feb.-2nd	March-3rd	April-3rd	July-3rd	Aug.-1st
9. Dikwella	Sept.-3rd	Nov.-3rd	Dec.-3rd	March-3rd	March-3rd	June-4th	June-3rd	Oct.-4th
10. Pasgoda	Oct.-2nd	Nov.-2nd	Feb.-1st	March-1st	March-4th	May-1st	July-4th	Aug.-3rd
11. Devāuzwara	Sept.-4th	Nov.-2nd	Jan.-4th	Feb.-4th	April-2nd	May-4th	July-4th	Aug.-4th
12. Akurassa	Sept.-3rd	Oct.-2nd	Jan.- 1st	Jan.-3rd	March-3rd	April-2nd	July-3rd	Aug.-2nd
13. Weligama	Oct.-1st	Nov.-1st	Feb.-2nd	April-1st	March-1st	May-2nd	July-2nd	Aug.-2nd
14. Thānegoda	Sept.-1st	Oct.-2nd	Jan.- 1st	Feb.-2nd	April-1st	May-1st	July-1st	Sept.-2nd
District	Sept.-1st	Dec.-2nd	Dec.-3rd	April-2nd	March-1st	June-4th	June-3rd	Oct.-4th



Table 07: Sowing and harvesting periods of paddy cultivation in Ratnapura district

D.S. DIVISION	MAHA						YALA					
	Sowing			Harvesting			Sowing			Harvesting		
	Beginning Month-Week	Ending Month-Week	Beginning Month-Week	Ending Month-Week	Beginning Month-Week	Ending Month-Week	Beginning Month-Week	Ending Month-Week	Beginning Month-Week	Ending Month-Week	Beginning Month-Week	Ending Month-Week
1. Kuruvita	Sept.-1st	Nov.-1st	Dec.-1st	March-2nd	April-1st	June-1st	Aug.-1st	Oct.-1st	Sept.-1st	Oct.-1st	Oct.-1st	Oct.-1st
2. Ehaliyagada	Sept.-1st	Nov.-1st	Dec.-1st	March-2nd	March-4th	June-1st	July-4th	Oct.-1st	Oct.-1st	Oct.-1st	Oct.-1st	Oct.-1st
3. Nivitigala	Oct.-2nd	Dec.-2nd	Feb.-2nd	March-3rd	March-1st	May-4th	July-1st	Aug.-4th	Aug.-4th	Aug.-4th	Aug.-4th	Aug.-4th
4. Imbulipa	Nov.-2nd	Dec.-2nd	March-4th	April-3rd	May-2nd	June-3rd	Aug.-4th	Sept.-4th	Sept.-4th	Sept.-4th	Sept.-4th	Sept.-4th
5. Balangoda	Nov.-1st	Dec.-4th	March-4th	May-1st	May-2nd	June-4th	Oct.-1st	Dec.-2nd	Dec.-2nd	Dec.-2nd	Dec.-2nd	Dec.-2nd
6. Kalawana	Oct.-1st	Nov.-1st	Feb.-3rd	March-3rd	April-1st	May-1st	Aug.-1st	Sept.-1st	Sept.-1st	Sept.-1st	Sept.-1st	Sept.-1st
7. Godakawela	Oct.-1st	Jan.-2nd	Jan.-2nd	April-2nd	April-1st	June-4th	July-3rd	Sept.-3rd	Sept.-3rd	Sept.-3rd	Sept.-3rd	Sept.-3rd
8. Elapata	Oct.-2nd	Dec.-2nd	Feb.-2nd	March-3rd	April-1st	June-1st	Aug.-1st	Oct.-1st	Oct.-1st	Oct.-1st	Oct.-1st	Oct.-1st
9. Embilipitiya	Sept.-1st	Sept.-3rd	Jan.-2nd	Feb.-1st	April-1st	April-3rd	Sept.-2nd	Oct.-2nd	Oct.-2nd	Oct.-2nd	Oct.-2nd	Oct.-2nd
10. Weligepola	Nov.-1st	Jan.-2nd	Jan.-3rd	May-2nd	April-1st	July-2nd	July-3rd	Nov.-1st	Nov.-1st	Nov.-1st	Nov.-1st	Nov.-1st
11. Peimadulla	Oct.-1st	Dec.-2nd	Feb.-2nd	March-4th	May-1st	June-2nd	Aug.-1st	Sept.-2nd	Sept.-2nd	Sept.-2nd	Sept.-2nd	Sept.-2nd
12. Ayagana	Oct.-1st	Nov.-3rd	Feb.-2nd	March-4th	April-1st	May-1st	Aug.-1st	Sept.-2nd	Sept.-2nd	Sept.-2nd	Sept.-2nd	Sept.-2nd
13. Kahawatta	Sept.-2nd	Oct.-3rd	Jan.-3rd	Feb.-4th	March-4th	April-4th	July-3rd	Sept.-1st	Sept.-1st	Sept.-1st	Sept.-1st	Sept.-1st
14. Openareke	Oct.-1st	Dec.-2nd	Feb.-2nd	March-4th	May-1st	June-2nd	Aug.-1st	Sept.-2nd	Sept.-2nd	Sept.-2nd	Sept.-2nd	Sept.-2nd
15. Ratnapura	Oct.-1st	Dec.-2nd	Feb.-2nd	March-4th	May-1st	June-2nd	Aug.-1st	Sept.-2nd	Sept.-2nd	Sept.-2nd	Sept.-2nd	Sept.-2nd
District	Sept-1st	Jan-2nd	Dec-1st	Nov-2nd	March-1st	July-2nd	July-1st	Dec-2nd	Dec-2nd	Dec-2nd	Dec-2nd	Dec-2nd



Table 08 : Sowing and harvesting periods of paddy cultivation in Kegalle district

D.S. DIVISION	MAHA						YALA					
	Sowing			Harvesting			Sowing			Harvesting		
	Beginning Month-Week	Ending Month-Week	Beginning Month-Week	Ending Month-Week	Beginning Month-Week	Ending Month-Week	Beginning Month-Week	Ending Month-Week	Beginning Month-Week	Ending Month-Week	Beginning Month-Week	Ending Month-Week
1. Kegalle	Sept.-2nd	Nov.-2nd	Jan.-2nd	March-3rd	April-2nd	May-2nd	April-2nd	May-2nd	Aug.-2nd	Sept.-2nd	Aug.-2nd	Sept.-2nd
2. Aranayake	Oct-2nd	Nov-3rd	Jan-4th	April-2nd	May-3rd	Aug.-1st	April-3rd	May-3rd	Aug.-1st	Sept.-2nd	Aug.-1st	Sept.-2nd
3. Dehiovita	Oct.-3rd	Nov.-2nd	Feb.-2nd	March-3rd	April-1st	May-2nd	April-1st	May-2nd	Aug.-1st	Sept.-1st	Aug.-1st	Sept.-1st
4. Yatiyantota	Oct.-3rd	Nov.-2nd	Feb.-2nd	March-3rd	April-1st	May-2nd	April-1st	May-2nd	Aug.-1st	Sept.-1st	Aug.-1st	Sept.-1st
5. Mavanella	Oct.-2nd	Nov.-2nd	Feb.-1st	March-3rd	April-1st	May-2nd	April-1st	May-2nd	July-3rd	Sept.-2nd	July-3rd	Sept.-2nd
6. Deraniyagala	Sept.-4th	Oct.-4th	Feb.-1st	March-2nd	April-1st	May-3rd	April-1st	May-3rd	Aug.-1st	Sept.-2nd	Aug.-1st	Sept.-2nd
7. Rambukkana	Oct.-2nd	Nov.-1st	Feb.-1st	March-1st	April-1st	May-1st	April-1st	May-1st	July-2nd	Sept.-2nd	July-2nd	Sept.-2nd
8. Ruwanweilla	Oct.-3rd	Nov.-2nd	Feb.-2nd	March-3rd	April-1st	May-2nd	April-1st	May-2nd	Aug.-1st	Sept.-1st	Aug.-1st	Sept.-1st
9. Galigamuwa	Oct.-2nd	Nov.-1st	Feb.-2nd	Mar-2nd	April-1st	June-2nd	April-1st	June-2nd	Aug.-2nd	Sept.-2nd	Aug.-2nd	Sept.-2nd
10. Warakapola	Oct.-2nd	Oct.-4th	Feb.-2nd	Feb.-4th	April-1st	June-2nd	May-1st	June-2nd	Aug.-4th	Sept.-2nd	Aug.-4th	Sept.-2nd
District	Sept.-2nd	Nov.-3rd	Jan.-2nd	April-2nd	April-1st	June-2nd	April-1st	June-2nd	July-2nd	Sept.-2nd	July-2nd	Sept.-2nd

Table 09: Sowing and harvesting periods of paddy cultivation in Kurunagala district

D.S. DIVISION	MAHA						YALA										
	Sowing		Harvesting		Sowing		Harvesting		Sowing		Harvesting						
	Beginning Month-Week	Ending Month-Week	Beginning Month-Week	Ending Month-Week	Beginning Month-Week	Ending Month-Week	Beginning Month-Week	Ending Month-Week	Beginning Month-Week	Ending Month-Week	Beginning Month-Week	Ending Month-Week					
1. Mavatagama	Nov-1st	Dec-2nd	Feb-2nd	March-4th	April-2nd	June-1st	Aug-2nd	Sept.-4th	Oct.-1st	Nov-4th	Jan.-2nd	Feb-2nd	March-4th	April-2nd	June-1st	Aug-2nd	Sept.-4th
2. Wariyapola	Oct.-1st	Dec.-1st	Jan.-2nd	March-2nd	April-1st	May-4th	July-2nd	Sept.-1st	Oct.-1st	Nov.-2nd	Jan.-2nd	Jan.-2nd	March-2nd	April-1st	May-4th	July-2nd	Sept.-1st
3. Giribava	Oct.-1st	Dec.-2nd	Jan.-2nd	March-3rd	April-1st	May-4th	July-3rd	Sept.-1st	Oct.-1st	Nov.-2nd	Jan.-2nd	Jan.-2nd	March-3rd	April-1st	May-4th	July-3rd	Sept.-1st
4. Nikaweratiya	Oct.-1st	Dec.-2nd	Jan.-2nd	March-3rd	April-1st	May-4th	July-3rd	Sept.-1st	Oct.-1st	Nov.-4th	Jan.-2nd	Jan.-2nd	March-3rd	April-1st	May-4th	July-3rd	Sept.-1st
5. Ganewatta	Oct.-1st	Nov.-4th	Jan.-2nd	March-3rd	April-1st	May-4th	July-3rd	Sept.-1st	Oct.-1st	Dec.-1st	Jan.-2nd	Jan.-2nd	March-3rd	April-1st	May-4th	July-3rd	Sept.-1st
6. Katupotha	Oct.-1st	Dec.-1st	Jan.-2nd	March-2nd	April-1st	May-4th	July-2nd	Sept.-1st	Oct.-1st	Dec.-3rd	Jan.-2nd	Jan.-2nd	April-2nd	April-1st	May-4th	July-2nd	Sept.-1st
7. Mahawa	Oct.-1st	Dec.-3rd	Jan.-2nd	March-3rd	April-1st	May-3rd	July-3rd	Sept.-1st	Oct.-1st	Dec.-2nd	Jan.-2nd	Jan.-2nd	March-3rd	April-1st	May-3rd	July-3rd	Sept.-1st
8. Galgamuwa	Oct.-1st	Nov.-4th	Jan.-2nd	March-2nd	April-2nd	May-4th	July-4th	Sept.-2nd	Oct.-1st	Nov.-4th	Jan.-2nd	Jan.-2nd	March-2nd	April-2nd	May-4th	July-4th	Sept.-2nd
9. Kuliyaipitiya East	Oct.-1st	Nov.-4th	Jan.-2nd	March-4th	April-1st	June-1st	July-4th	Sept.-2nd	Oct.-1st	Nov-4th	Jan.-2nd	Jan.-2nd	March-4th	April-1st	June-1st	July-4th	Sept.-2nd
10. Weerambugetara	Oct.-1st	Nov-4th	Jan.-2nd	March-4th	April-1st	June-1st	July-4th	Sept.-2nd	Oct.-1st	Nov-4th	Jan.-2nd	Jan.-2nd	March-4th	April-1st	June-1st	July-4th	Sept.-2nd

Table 09: Sowing and harvesting periods of paddy cultivation in Kurunagala district (Contd.)

D.S. DIVISION	MAHA						YALA							
	Sowing		Harvesting		Sowing		Harvesting		Sowing		Harvesting			
	Beginning Month-Week	Ending Month-Week	Beginning Month-Week	Ending Month-Week	Beginning Month-Week	Ending Month-Week	Beginning Month-Week	Ending Month-Week	Beginning Month-Week	Ending Month-Week	Beginning Month-Week	Ending Month-Week		
11. Aiaawa	Oct.-1st	Nov.-4th	Jan.-1st	March-4th	April-1st	June-4th	Sept.-4th	Oct.-1st	Nov.-4th	Jan.-1st	March-4th	April-1st	June-4th	Sept.-4th
12. Rasnayakapura	Oct.-1st	Dec.-4th	Jan.-2nd	April-1st	April-1st	May-4th	Sept.-1st	Oct.-1st	Dec.-4th	Jan.-2nd	April-1st	April-1st	May-4th	Sept.-1st
13. Poipitigama	Oct.-1st	Nov.-4th	Jan.-2nd	March-4th	April-1st	June-1st	Sept.-3rd	Oct.-1st	Nov.-4th	Jan.-2nd	March-4th	April-1st	June-1st	Sept.-3rd
14. Ridigama	Oct.-1st	Nov.-4th	Jan.-2nd	March-4th	April-1st	June-1st	Sept.-3rd	Oct.-1st	Nov.-4th	Jan.-2nd	March-4th	April-1st	June-1st	Sept.-3rd
15. Kurunegala	Oct.-1st	Nov.-4th	Jan.-2nd	March-4th	April-1st	June-1st	Sept.-4th	Oct.-1st	Nov.-4th	Jan.-2nd	March-4th	April-1st	June-1st	Sept.-4th
16. Udubaddawa	Oct.-1st	Nov.-4th	Jan.-2nd	March-4th	April-1st	June-1st	Sept.-2nd	Oct.-1st	Nov.-4th	Jan.-2nd	March-4th	April-1st	June-1st	Sept.-2nd
17. Narammala	Oct.-1st	Nov.-4th	Jan.-2nd	March-4th	April-2nd	June-2nd	Sept.-2nd	Oct.-1st	Nov.-4th	Jan.-2nd	March-4th	April-2nd	June-2nd	Sept.-2nd
18. Poigahawela	Oct.-1st	Nov.-4th	Jan.-2nd	March-4th	April-1st	June-1st	Sept.-2nd	Oct.-1st	Nov.-4th	Jan.-2nd	March-4th	April-1st	June-1st	Sept.-2nd
19. Hettipola	Oct.-1st	Oct.-4th	Jan.-4th	Feb.-4th	April-4th	May-4th	Aug.-4th	Oct.-1st	Oct.-4th	Jan.-4th	Feb.-4th	April-4th	May-4th	Aug.-4th
20. Kotawehera	Oct.-1st	Dec.-2nd	Jan.-2nd	March-3rd	April-1st	May-4th	Sept.-1st	Oct.-1st	Dec.-2nd	Jan.-2nd	March-3rd	April-1st	May-4th	Sept.-1st



Table 09: Sowing and harvesting periods of paddy cultivation in Kurunagala district (Contd.)

D.S. DIVISION	MAHA						YALA									
	Sowing		Harvesting		Sowing		Harvesting		Sowing		Harvesting					
	Beginning Month-Week	Ending Month-Week	Beginning Month-Week	Ending Month-Week	Beginning Month-Week	Ending Month-Week	Beginning Month-Week	Ending Month-Week	Beginning Month-Week	Ending Month-Week	Beginning Month-Week	Ending Month-Week				
21. Mallawapitiya	Oct.-1st	Nov.-4th	Jan.-2nd	March-4th	April-1st	May-4th	July-4th	Sept.-2nd	Oct.-1st	Nov.-4th	Jan.-2nd	March-4th	April-1st	May-4th	July-4th	Sept.-2nd
22. Pannala	Oct.-1st	Nov.-4th	Jan.-2nd	March-4th	April-1st	May-4th	July-4th	Sept.-4th	Oct.-1st	Nov.-4th	Jan.-2nd	March-4th	April-1st	May-4th	July-4th	Sept.-4th
23. Kobeigane	Oct.-1st	Nov.-4th	Jan.3rd	March-2nd	April-1st	May-4th	June-1st	Sept-2nd	Oct.-1st	Nov.-4th	Jan.3rd	March-2nd	April-1st	May-4th	June-1st	Sept-2nd
24. Maspotha	Oct.-1st	Dec.-4th	Feb.-1st	March-4th	April-1st	May-4th	July-1st	Aug.-4th	Oct.-1st	Dec.-4th	Feb.-1st	March-4th	April-1st	May-4th	July-1st	Aug.-4th
25. Ibbegamuwa	Oct.-1st	Nov.-4th	Jan.-2nd	March-4th	April-1st	May-4th	July-2nd	Sept.-4th	Oct.-1st	Nov.-4th	Jan.-2nd	March-4th	April-1st	May-4th	July-2nd	Sept.-4th
26. Kuliyaipitiya West	Oct.-1st	Nov.-4th	Jan.-2nd	March-4th	April-2nd	May-4th	July-4th	Sept.-2nd	Oct.-1st	Nov.-4th	Jan.-2nd	March-4th	April-2nd	May-4th	July-4th	Sept.-2nd
27. Bingiriya	Oct.-1st	Nov.-4th	Jan.-4th	March-4th	April-1st	May-4th	July-4th	Sept.-1st	Oct.-1st	Nov.-4th	Jan.-4th	March-4th	April-1st	May-4th	July-4th	Sept.-1st
District	Oct.-1st	Dec.-4th	Jan.-1st	April-2nd	April-1st	June-4th	July-1st	Sept.-4th	Oct.-1st	Dec.-4th	Jan.-1st	April-2nd	April-1st	June-4th	July-1st	Sept.-4th

Table :10 Sowing and harvesting periods of paddy cultivation in Puttalam district

D.S. DIVISION	MAHA				YALA			
	Sowing		Harvesting		Sowing		Harvesting	
	Beginning Month-Week	Ending Month-Week	Beginning Month-Week	Ending Month-Week	Beginning Month-Week	Ending Month-Week	Beginning Month-Week	Ending Month-Week
1. Wennapurwa	Sept.-1st	Oct.-2nd	Jan.-2nd	March-2nd	March-4th	May-1st	July-4th	Aug.-4th
2. Desakotuwa	Sept.-1st	Oct.-2nd	Jan.-2nd	March-2nd	March-4th	May-1st	July-4th	Aug.-4th
3. Nertanaiya	Sept.-1st	Oct.-2nd	Jan.-4th	March-1st	March-4th	May-1st	July-4th	Aug.-4th
4. Mahawewa	Sept.-1st	Oct.-2nd	Jan.-4th	March-1st	March-4th	May-1st	July-4th	Aug.-4th
5. Madampe	Sept.-1st	Oct.-2nd	Jan.-4th	March-1st	March-4th	May-1st	July-4th	Aug.-4th
6. Chāw	Sept.-1st	Oct.-2nd	Jan.-2nd	March-2nd	March-4th	May-1st	July-4th	Aug.-4th
7. Arachchikattuwa	Sept.-2nd	Oct.-4th	Feb.-1st	March-3rd	April-1st	May-2nd	Aug.-1st	Sept.-1st
8. Kalpitiya	Sept.-2nd	Oct.-4th	Feb.-1st	March-2nd	April-1st	May-2nd	Aug.-1st	Sept.-1st
9. Mundalem	Sept.-2nd	Oct.-4th	Feb.-1st	March-2nd	April-1st	May-2nd	Aug.-1st	Sept.-1st
10. Puttalam	Sept.-2nd	Oct.-4th	Feb.-1st	March-2nd	April-1st	May-2nd	Aug.-1st	Sept.-1st
11. Wanathewilluwa	Sept.-2nd	Oct.-4th	Feb.-1st	March-2nd	April-1st	May-2nd	Aug.-1st	Sept.-1st
12. Karuwelgagawewa	Sept.-3rd	Nov.-1st	Feb.-3rd	April-1st	April-3rd	May-4th	Aug.-2nd	Sept.-2nd
13. Nawegattagama	Sept.-2nd	Oct.-4th	Feb.-2nd	March-3rd	April-2nd	May-3rd	Aug.-1st	Sept.-2nd
14. Anemaduwa	Sept.-2nd	Oct.-4th	Feb.-1st	March-2nd	April-2nd	May-3rd	Aug.-1st	Sept.-2nd
15. Pallama	Sept.-2nd	Oct.-4th	Feb.-2nd	March-3rd	April-2nd	May-3rd	Aug.-1st	Sept.-2nd
16. Mahakumbukodawala	Sept.-2nd	Oct.-4th	Feb.-2nd	March-3rd	April-2nd	May-3rd	Aug.-1st	Sept.-2nd
District	Sept.-1st	Nov.-1st	Jan.-2nd	April-1st	March-4th	May-4th	July-4th	Sept.-2nd

Table : 11 Sowing and harvesting periods of paddy cultivation in Kandy district

D. S. DIVISION	MAHA						YALA					
	Sowing		Harvesting		Sowing		Harvesting		Sowing		Harvesting	
	Beginning Month-Week	Ending Month-Week	Beginning Month-Week	Ending Month-Week	Beginning Month-Week	Ending Month-Week	Beginning Month-Week	Ending Month-Week	Beginning Month-Week	Ending Month-Week	Beginning Month-Week	Ending Month-Week
1. Udunuwara	Sept.-2nd	Oct.-2nd	Feb.-2nd	April-2nd	April-2nd	May-4th	Aug.-2nd	Sept.-4th	April-2nd	May-4th	Aug.-2nd	Sept.-4th
2. Yatnuwara	Sept.-2nd	Oct.-2nd	Feb.-2nd	March-2nd	March-2nd	May-2nd	Aug.-2nd	Sept.-2nd	April-2nd	May-2nd	Aug.-2nd	Sept.-2nd
3. Gangawatakorale	Oct.-1st	Dec.-1st	Feb.-1st	March-2nd	March-2nd	June-2nd	Aug.-2nd	Sept.-2nd	April-1st	June-2nd	Aug.-2nd	Sept.-2nd
4. Thumpare	Nov.-1st	Dec.-4th	March-1st	April-4th	April-4th	July-4th	Sept.-1st	Oct.-4th	June-1st	July-4th	Sept.-1st	Oct.-4th
5. Harispattuwa	Oct.-1st	Nov.-3rd	Feb.-1st	March-3rd	March-3rd	June-1st	Aug.-3rd	Sept.-4th	April-1st	June-1st	Aug.-3rd	Sept.-4th
6. Poojapitiya	Oct.-1st	Nov.-3rd	Feb.-1st	March-3rd	March-3rd	June-1st	Aug.-3rd	Sept.-4th	April-1st	June-1st	Aug.-3rd	Sept.-4th
7. Akurana	Oct.-1st	Nov.-2nd	Feb.-1st	March-2nd	March-2nd	May-4th	Aug.-1st	Sept.-2nd	April-1st	May-4th	Aug.-1st	Sept.-2nd
8. Pathadumbara	Oct.-1st	Dec.-1st	Feb.-2nd	April-2nd	April-2nd	June-3rd	July-2nd	Sept.-1st	May-1st	June-3rd	July-2nd	Sept.-1st
9. Kundasale	Oct.-3rd	Nov.-4th	March-1st	April-4th	April-4th	May-3rd	Sept.-1st	Oct.-3rd	April-2nd	May-3rd	Sept.-1st	Oct.-3rd
10. Panvā	Nov.-1st	Dec.-1st	Feb.-2nd	April-2nd	April-2nd	June-1st	July-2nd	Sept.-1st	May-1st	June-1st	July-2nd	Sept.-1st
11. Medadumbara	Oct.-1st	Nov.-2nd	Feb.-4th	April-3rd	April-3rd	May-3rd	Aug.-3rd	Oct.-2nd	April-2nd	May-3rd	Aug.-3rd	Oct.-2nd
12. Udadumbara	Dec.-2nd	Feb.-2nd	April-4th	June-3rd	June-3rd	Aug-2nd	Oct.-1st	Nov.-4th	June-4th	Aug-2nd	Oct.-1st	Nov.-4th
13. Minipe	Nov.-1st	Nov.-4th	March-2nd	April-2nd	April-2nd	May-4th	Sept.-1st	Sept.-4th	May-1st	May-4th	Sept.-1st	Sept.-4th
14. Pathahevareta	Dec.-1st	Feb.-2nd	April-4th	July-2nd	July-2nd	Aug.-1st	Oct.-4th	Jan.-1st	June-1st	Aug.-1st	Oct.-4th	Jan.-1st
15. Gangahaiakorale	Oct.-2nd	Nov.-3rd	March-2nd	April-1st	April-1st	June-1st	Aug.-2nd	Sept.-1st	May-1st	June-1st	Aug.-2nd	Sept.-1st
16. Udapalatha	Oct.-3rd	Nov.-4th	March-1st	April-1st	April-1st	May-4th	Oct.-1st	Nov-2nd	May-1st	May-4th	Oct.-1st	Nov-2nd
17. Pashagakorale	Sept.-3rd	Nov-2nd	Feb.-1st	April-2nd	April-2nd	May-4th	Aug.-1st	Sept-3rd	April-2nd	May-4th	Aug.-1st	Sept-3rd
District	Sept.-2nd	Feb.-2nd	Feb.-1st	July-2nd	July-2nd	Aug.-2nd	July-2nd	Jan.-1st	April-1st	Aug.-2nd	July-2nd	Jan.-1st

Table 11: Sowing and harvesting periods of paddy cultivation in Kandy district

Table :12 Sowing and harvesting periods of paddy cultivation in Matale district

D.S. DIVISION	MAHA						YALA					
	Sowing		Harvesting		Sowing		Harvesting		Sowing		Harvesting	
	Beginning Month-Week	Ending Month-Week	Beginning Month-Week	Ending Month-Week	Beginning Month-Week	Ending Month-Week	Beginning Month-Week	Ending Month-Week	Beginning Month-Week	Ending Month-Week	Beginning Month-Week	Ending Month-Week
1. Matale	Oct.-3rd	Dec.-1st	Feb.-3rd	April-1st	April-3rd	May-4th	Sept.-2nd	Sept.-2nd	April-3rd	May-4th	Aug.-2nd	Sept.-2nd
2. Galewela	Oct-3rd	Dec.-2nd	Feb-3rd	April-3rd	May-1st	June-3rd	Oct.-3rd	Oct.-3rd	May-1st	June-3rd	Sept.-4th	Oct.-3rd
3. Rattota	Oct.-2nd	Dec.-2nd	Feb-2nd	April-1st	April-1st	May-4th	Sept.-3rd	Sept.-3rd	April-1st	May-4th	Aug.-1st	Sept.-3rd
4. Nauja	Oct.-3rd	Jan.-2nd	Feb.-3rd	April-4th	May-1st	June-2nd	Sept.-3rd	Sept.-3rd	May-1st	June-2nd	Aug.-3rd	Sept.-3rd
5. Pallapola	Oct.-4th	Dec.-3rd	Feb.-4th	April-1st	April-3rd	May-4th	Sept.-2nd	Sept.-2nd	April-3rd	May-4th	Aug.-2nd	Sept.-2nd
6. Ambanganga korsalaya	Oct.-2nd	Dec.-4th	Feb.-2nd	April-2nd	April-2nd	May-4th	Sept.-3rd	Sept.-3rd	April-2nd	May-4th	Aug.-2nd	Sept.-3rd
7. Yatawatta	Oct.-2nd	Dece.-1st	Feb.-2nd	April-1st	April-3rd	May-4th	Sept.-2nd	Sept.-2nd	April-3rd	May-4th	Aug.-2nd	Sept.-2nd
8. Dambulla	Oct.-3rd	Jan.-2nd	Feb.-3rd	April-4th	May-1st	June-2nd	Sept.-3rd	Sept.-3rd	May-1st	June-2nd	Aug.-3rd	Sept.-3rd
9. Wilgamuwa	Oct-3rd	Dec.-2nd	Feb-2nd	April-2nd	May-1st	June-2nd	Sept.-4th	Sept.-4th	May-1st	June-2nd	Aug-3rd	Sept-4th
10. Ukuwela	Oct.-1st	Dec.-4th	Feb.-2nd	April-4th	April-4th	June-1st	Sept.-4th	Sept.-4th	April-4th	June-1st	Aug.-2nd	Sept.-4th
11. Laggala_Pallegrama	Oct.-1st	Feb.-1st	Feb.-2nd	June-3rd	May-1st	July-2nd	Nov.-1st	Nov.-1st	May-1st	July-2nd	Aug.-3rd	Nov.-1st
District	Oct.-1st	Feb.-1st	Feb.-2nd	June-3rd	April.-1st	July-2nd	Nov.-1st	Nov.-1st	April.-1st	July-2nd	Aug.-1st	Nov.-1st



**Table 13: Sowing and harvesting periods of paddy cultivation in Nuwara-Eliya district**

D.S. DIVISION	MAHA				YALA			
	Sowing		Harvesting		Sowing		Harvesting	
	Beginning Month-Week	Ending Month-Week	Beginning Month-Week	Ending Month-Week	Beginning Month-Week	Ending Month-Week	Beginning Month-Week	Ending Month-Week
1. Ambagamuwa	Aug.-3rd	Sept.-3rd	Jan.-2nd	Feb.-2nd	Feb - 4th	Mar. - 3rd	Jul. - 2nd	Aug.- 2nd
2. Kothmale	Aug.-4th	Oct.-1st	Jan.-1st	Feb.-4th	March-4th	May-2nd	Aug.- 1st	Sept.-2nd
3. Welapane	Oct.-1st	Feb.-1st	Feb.-4th	July-2nd	May-1st	July-4th	Sept.-1st	Dec.-4th
4. Higuranketha	Nov.-2nd	Jan.-3rd	March-3rd	June-2nd	May-2nd	July-2nd	Sept.-3rd	Dec.-2nd
<i>District</i>	Aug.-3rd	Feb.-1st	Jan.-1st	July-2nd	Feb.-4th	July-4th	Jul.- 2nd	Dec.-4th

Table 14: Sowing and harvesting periods of paddy cultivation in Badulla district

D.S. DIVISION	MAHA						YALA					
	Sowing		Harvesting		Sowing		Harvesting		Sowing		Harvesting	
	Beginning Month-Week	Ending Month-Week	Beginning Month-Week	Ending Month-Week	Beginning Month-Week	Ending Month-Week	Beginning Month-Week	Ending Month-Week	Beginning Month-Week	Ending Month-Week	Beginning Month-Week	Ending Month-Week
1. Redeemeliyadda	Nov.-1st	Dec.-2nd	March-2nd	April-2nd	May-2nd	June-1st	Aug.-4th	Sept.-1st	Aug.-1st	Aug.-1st	Aug.-4th	
2. Welimada	Feb.-2nd	March-1st	April-4th	July-4th	-	-	-	-	-	-	-	
3. Uva Paranagama	Jan.-2nd	Feb.-4th	April-2nd	July-4th	June-2nd	Aug.-4th	Dece.-4th	Nov.-2nd	Nov.-2nd	Nov.-2nd	Dece.-4th	
4. Passara	Nov.-2nd	April-1st	March-2nd	Aug.-4th	April-2nd	Aug.-2nd	Jan.-2nd	Aug.-3rd	Aug.-3rd	Aug.-3rd	Jan.-2nd	
5. Maegahakivula	Nov.-3rd	Jan.-1st	March-4th	May-3rd	May-2nd	July-2nd	Oct.-3rd	Sept.-1st	Sept.-1st	Sept.-1st	Oct.-3rd	
6. Ella	Dece.-3rd	April-4th	April-2nd	Aug.-4th	May-2nd	Aug.-4th	Dece.-4th	Sept.-4th	Sept.-4th	Sept.-4th	Dece.-4th	
7. Soranatoa	Nov.-2nd	Dece.-2nd	March-4th	April-4th	May-2nd	June-1st	Sept.-4th	Sept.-2nd	Sept.-2nd	Sept.-2nd	Sept.-4th	
8. Haputale	Feb.-2nd	March-2nd	May-1st	June-4th	-	-	-	-	-	-	-	
9. Badulla	Dece.-2nd	April-1st	April-3rd	Aug.-2nd	July-2nd	Aug.-2nd	Dece.-3rd	Sept.-4th	Sept.-4th	Sept.-4th	Dece.-3rd	
10. Hali-Ela	Dece.-1st	April-3rd	May-1st	Aug.-3rd	July-2nd	July-4th	Dece.-1st	Oct.-2nd	Oct.-2nd	Oct.-2nd	Dece.-1st	
11. Banderawala	Jan.-1st	April-4th	May-2nd	Aug.-4th	-	-	-	-	-	-	-	
12. Kandaketiya	Oct.-2nd	Jan.-4th	Feb-2nd	May-4th	May-1st	July-2nd	Oct.-2nd	Aug.-1st	Aug.-1st	Aug.-1st	Oct.-2nd	
13. Haldumulla	Feb.-2nd	March-3rd	May-2nd	July-1st	July-1st	Aug.-2nd	Dece.-3rd	Oct.-3rd	Oct.-3rd	Oct.-3rd	Dece.-3rd	
14. Mahiyanganaya	Oct.-2nd	Nov.-2nd	Feb.-2nd	Feb.-4th	May-1st	Jun.-2nd	Aug.-3rd	Aug.-2nd	Aug.-2nd	Aug.-2nd	Aug.-3rd	
District	Oct.-2nd	April-4th	Feb.-2nd	Aug.-6th	April-2nd	Aug.-4th	Jan.-2nd	Aug.-1st	Aug.-1st	Aug.-1st	Jan.-2nd	

Table 15: Sowing and harvesting periods of paddy cultivation in Monaragala district

D.S. DIVISION	MAHA				YALA			
	Sowing		Harvesting		Sowing		Harvesting	
	Beginning Month-Week	Ending Month-Week	Beginning Month-Week	Ending Month-Week	Beginning Month-Week	Ending Month-Week	Beginning Month-Week	Ending Month-Week
1. Badakumbura	Aug - 1st	Dec.-4th	Jan.-1st	June-4th	June-1st	June-4th	July-1st	Dec.-4th
2. Monaragala	Oct.-1st	Jan.-4th	Jan.-4th	May-4th	April-1st	May-4th	July-2nd	Aug.-4th
3. Tanamalvila	Nov.-1st	Dec.-4th	Feb.-2nd	April-4th	April-2nd	May-2nd	July-2nd	Aug.-4th
4. Madulla	Nov.-1st	Jan.-2nd	Dec.-2nd	April-4th	April-2nd	June-2nd	June-2nd	Aug.-4th
5. Siyambaladuwa	Nov.-1st	Dec.-4th	Feb.-3rd	April-4th	May-2nd	June-3rd	Sep.-1st	Oct.-1st
6. Sibila	Nov.-1st	Feb.-2nd	Jan.-2nd	June-2nd	April-2nd	June-3rd	July-3rd	Oct.-3rd
7. Buttala	Nov.-1st	Dec.-1st	Feb.-1st	March-2nd	May-2nd	June-1st	Aug.-4th	Sep.-2nd
8. Kangama	Nov.-1st	Dec.-4th	Feb.-3rd	April-3rd	May-3rd	July-1st	Sep.-1st	Oct.-1st
9. Wellavaya	Oct.-1st	Dec.-4th	Feb.-1st	April-4th	May-1st	May-4th	Sep.-1st	Sep.-4th
10. Medagama	Nov.-1st	Feb.-3rd	Jan.-3rd	June-3rd	April-3rd	June-3rd	July-3rd	Oct.-3rd
<i>District</i>	Aug - 1st	Feb.-3rd	Dec.-2nd	June-3rd	April-1st	July-1st	June-2nd	Dec.-4th

**Table 16 : Sowing and harvesting periods of paddy cultivation in Jaffna district**

D.S. DIVISION	MAHA			
	Sowing		Harvesting	
	Beginning Month-Week	Ending Month-Week	Beginning Month-Week	Ending Month-Week
1. Jaffna	Sept.-3rd	Sept.-4th	Feb.-1st	Feb.-2nd
2. Nallur	Sept.-3rd	Sept.-4th	Feb.-1st	Feb.-2nd
3. Valikamam East	Sept.-3rd	Oct.-1st	Feb.-1st	Feb.-3rd
4. Valikamam North	Sept.-3rd	Oct.-1st	Feb.-1st	Feb.-4th
5. Valikamam South	Sept.-3rd	Oct.-1st	Feb.-1st	Feb.-4th
6. Valikamam West	Sept.-3rd	Oct.-1st	Feb.-1st	Feb.-4th
7. Valikamam South West	Sept.-3rd	Oct.-1st	Feb.-1st	Feb.-4th
8. Thenmaradchi	Sept.-3rd	Oct.-1st	Feb.-1st	Feb.-4th
9. Vadamaradchi North	Sept.-3rd	Oct.-1st	Feb.-1st	Feb.-4th
10. Vadamaradchi South West	Sept.-3rd	Oct.-1st	Feb.-1st	Feb.-4th
11. Vadamaradchi East	Sept.-3rd	Oct.-1st	Feb.-1st	Feb.-4th
<i>District</i>	Sept.-3rd	Oct.-1st	Feb.-1st	Feb.-4th

\*\*\* No cultivation in Yala season



**Table 17 : Time periods of sowing and harvesting of paddy cultivation in Kilinochchi district**

D.S. DIVISION	MAHA				YALA			
	Sowing		Harvesting		Sowing		Harvesting	
	Beginning Month-Week	Ending Month-Week	Beginning Month-Week	Ending Month-Week	Beginning Month-Week	Ending Month-Week	Beginning Month-Week	Ending Month-Week
1. Karachchi	Sept.-1st	Oct.-3rd	Jan.-1st	March-2nd	May.-1st	June-1st	Aug.-2nd	Sept.-1st
2. Kandawala	Sept.-1st	Oct.-3rd	Jan.-1st	March-2nd	May.-1st	June-1st	Aug.-2nd	Sept.-1st
3. Poonakary	Sept.-1st	Oct.-3rd	Jan.-1st	March-2nd	May.-1st	June-1st	Aug.-2nd	Sept.-1st
4. Pachchilaipalai	Sept.-1st	Oct.-3rd	Jan.-1st	March-2nd	May.-1st	June-1st	Aug.-2nd	Sept.-1st
<i>District</i>	Sept.-1st	Oct.-3rd	Jan.-1st	March-2nd	May.-1st	June-1st	Aug.-2nd	Sept.-1st

1. Karachchi	Sept.-1st	Oct.-3rd	Jan.-1st	March-2nd	May.-1st	June-1st	Aug.-2nd	Sept.-1st
2. Kandawala	Sept.-1st	Oct.-3rd	Jan.-1st	March-2nd	May.-1st	June-1st	Aug.-2nd	Sept.-1st
3. Poonakary	Sept.-1st	Oct.-3rd	Jan.-1st	March-2nd	May.-1st	June-1st	Aug.-2nd	Sept.-1st
4. Pachchilaipalai	Sept.-1st	Oct.-3rd	Jan.-1st	March-2nd	May.-1st	June-1st	Aug.-2nd	Sept.-1st
<i>District</i>	Sept.-1st	Oct.-3rd	Jan.-1st	March-2nd	May.-1st	June-1st	Aug.-2nd	Sept.-1st

Table 18 : Time periods of sowing and harvesting of paddy cultivation in Anuradhapura district

**Table 18 : Sowing and harvesting periods of paddy cultivation in Vavuniya district**

D.S. DIVISION	MAHA				YALA			
	Sowing		Harvesting		Sowing		Harvesting	
	Beginning Month-Week	Ending Month-Week	Beginning Month-Week	Ending Month-Week	Beginning Month-Week	Ending Month-Week	Beginning Month-Week	Ending Month-Week
1. Vavuniya	Sept.-4th	Dec.-4th	Feb.-2nd	April-2nd	April-4th	May-4th	Aug.-1st	Sept.-1st
2. Venhala Chaddikulam	Oct.-1st	Dec.-4th	Feb.-3rd	April-2nd	April-1st	May-2nd	Aug.-2nd	Sept.-2nd
3. Vavuniya South	Sept.-2nd	Nov.-1st	Feb.-1st	March-3rd	April-1st	May-4th	Aug.-1st	Sept.-2nd
4. Vavuniya North	Sept.-4th	Dec.-4th	Feb.-2nd	April-2nd	March-4th	May-1st	July-4th	Sept.-1st
<i>District</i>	Sept.-2nd	Dec.-4th	Feb.-1st	April-2nd	March-5th	May-4th	July-4th	Sept.-2nd

D.S. DIVISION	Sowing		Harvesting		Sowing		Harvesting	
	Beginning Month-Week	Ending Month-Week	Beginning Month-Week	Ending Month-Week	Beginning Month-Week	Ending Month-Week	Beginning Month-Week	Ending Month-Week
	1. Vavuniya	Sept.-4th	Dec.-4th	Feb.-2nd	April-2nd	April-4th	May-4th	Aug.-1st
2. Venhala Chaddikulam	Oct.-1st	Dec.-4th	Feb.-3rd	April-2nd	April-1st	May-2nd	Aug.-2nd	Sept.-2nd
3. Vavuniya South	Sept.-2nd	Nov.-1st	Feb.-1st	March-3rd	April-1st	May-4th	Aug.-1st	Sept.-2nd
4. Vavuniya North	Sept.-4th	Dec.-4th	Feb.-2nd	April-2nd	March-4th	May-1st	July-4th	Sept.-1st
<i>District</i>	Sept.-2nd	Dec.-4th	Feb.-1st	April-2nd	March-5th	May-4th	July-4th	Sept.-2nd

Table 19: Sowing and harvesting periods of paddy cultivation in Anuradhapura district.

D.S. DIVISION	MAHA				YALA			
	Sowing		Harvesting		Sowing		Harvesting	
	Beginning Month-Week	Ending Month-Week	Beginning Month-Week	Ending Month-Week	Beginning Month-Week	Ending Month-Week	Beginning Month-Week	Ending Month-Week
1. Thirapane	Nov.-1st	Jan.-4th	March-3rd	May-4th	April-3rd	May-4th	July-3rd	Sept.-2nd
2. Kabiligollawa	Nov.-2nd	Jan.-4th	March-2nd	April-4th	May-2nd	June-3rd	Sept.-3rd	Oct.-2nd
3. Kshatagayachchiya	Nov.-2nd	Jan.-4th	March-2nd	May-4th	April-4th	May-4th	July-4th	Sept.-3rd
4. ipalgama	Nov.-1st	Feb.-1st	March-3rd	May-4th	April-3rd	May-4th	July-3rd	Sept.-3rd
5. Palaganwewa	Nov.-3rd	Jan.-2nd	March-3rd	May-1st	May-1st	June-3rd	Aug.-1st	Oct.-1st
6. Wlachchiya	Nov.-2nd	Jan.-2nd	March-4th	May-4th	April-2nd	May-4th	July-4th	Sept.-4th
7. Kairawa	Nov.-3rd	Jan.-2nd	March-3rd	May-4th	April-3rd	May-4th	July-3rd	Sept.-2nd
8. Gahwera	Nov.-3rd	Jan.-3rd	March-4th	May-4th	April-3rd	May-4th	July-3rd	Sept.-3rd
9. Naweragayachchiya east	Nov.-3rd	Jan.-2nd	March-3rd	May-3rd	April-3rd	June-2nd	Aug.-1st	Sept.-4th
10. Tamburtegama	Oct.-1st	Nov.-2nd	March-1st	April-1st	March-4th	May-1st	Aug.-1st	Sept.-1st
11. Nodichiyagama	Oct.-2nd	Nov.-4th	March-2nd	June-1st	May-1st	June-3rd	Sept.-3rd	Oct.-3rd
12. Mihintala	Nov.-2nd	Decem.-3rd	March-3rd	April-3rd	April-4th	May-3rd	Aug.-1st	Aug.-4th
13. Tawwa	Nov.-3rd	Decem.-3rd	March-2nd	April-4th	April-1st	April-3rd	Aug.-2nd	Sept.-2nd
14. Palagala	Nov.-3rd	Decem.-3rd	March-3rd	May-2nd	April-2nd	May-4th	Aug.-3rd	Oct.-2nd
15. Homwiputawa	Oct.-1st	Nov.-4th	March-1st	April-4th	May-1st	June-2nd	Aug.-2nd	Sept.-4th
16. Galambachchawewa	Oct.-2nd	Nov.-2nd	Feb.-4th	May-2nd	May-1st	June-3rd	Aug.-2nd	Sept.-4th
17. Padaviya	Nov.-1st	Nov.-4th	April-2nd	May-4th	May-4th	July-2nd	Sept.-1st	Sept.-4th
18. Ramawwa	Oct.-3rd	Nov.-4th	April-2nd	May-4th	May-4th	July-4th	Sept.-1st	Sept.-4th
19. Naweragayachchiya Central	Oct.-2nd	Nov.-3rd	March-2nd	April-3rd	April-4th	May-4th	July-3rd	Sept.-3rd
20. Palaganwewa	Oct.-1st	March-2nd	March-2nd	March-4th	April-2nd	April-4th	July-1st	July-3rd
21. Medawachchiya	Oct.-4th	Nov.-3rd	Feb.-2nd	April-4th	May-1st	June-1st	Aug.-1st	Aug.-4th

**Table 20: Sowing and harvesting periods of paddy cultivation in Polonnaruwa district**

D.S. DIVISION	MAHA						YALA					
	Sowing			Harvesting			Sowing			Harvesting		
	Beginning Month-Week	Ending Month-Week	Beginning Month-Week	Ending Month-Week	Beginning Month-Week	Ending Month-Week	Beginning Month-Week	Ending Month-Week	Beginning Month-Week	Ending Month-Week	Beginning Month-Week	Ending Month-Week
1. Eihara	Oct.-2nd	Nov.-3rd	March-1st	April-2nd	April-3rd	May-4th	Aug.-2nd	Sept.-4th	Aug.-2nd	Sept.-4th	Aug.-2nd	Sept.-4th
2. Dimbulgala	Oct.-2nd	Nov.-3rd	March-1st	April-2nd	April-3rd	May-4th	Aug.-2nd	Sept.-4th	Aug.-2nd	Sept.-4th	Aug.-2nd	Sept.-4th
3. Higuraggoda	Oct.-2nd	Nov.-3rd	March-1st	April-2nd	April-3rd	May-4th	Aug.-2nd	Sept.-4th	Aug.-2nd	Sept.-4th	Aug.-2nd	Sept.-4th
4. Medirigiriya	Oct.-3rd	Nov.-4th	March-2nd	April-3rd	April-4th	June-1st	Aug.-3rd	Sept.-4th	April-3rd	May-4th	Aug.-2nd	Sept.-4th
5. Lantapara	Oct.-2nd	Nov.-3rd	March-1st	April-2nd	April-3rd	May-4th	Aug.-2nd	Sept.-4th	April-3rd	May-4th	Aug.-2nd	Sept.-4th
6. Thamarakaduwa	Oct.-2nd	Nov.-3rd	March-1st	April-2nd	April-3rd	May-4th	Aug.-2nd	Sept.-4th	April-3rd	May-4th	Aug.-2nd	Sept.-4th
<b>District</b>	<b>Oct.-2nd</b>	<b>Nov.-4th</b>	<b>March-1st</b>	<b>April-3rd</b>	<b>April-3rd</b>	<b>June-1st</b>	<b>Aug.-2nd</b>	<b>Sept.-4th</b>	<b>April-3rd</b>	<b>June-1st</b>	<b>Aug.-2nd</b>	<b>Sept.-4th</b>



Table 21 : Sowing and harvesting periods of paddy cultivation in Trincomalee district

D.S. DIVISION	MAHA				YALA			
	Sowing		Harvesting		Sowing		Harvesting	
	Beginning Month-Week	Ending Month-Week	Beginning Month-Week	Ending Month-Week	Beginning Month-Week	Ending Month-Week	Beginning Month-Week	Ending Month-Week
1. Towa & Gravets	Oct.-2nd	Nov.-1st	Feb.-3rd	March-1st	May-2nd	June-1st	Aug.-3rd	Sept.-2nd
2. Kuchchaveli	Oct.-2nd	Nov.-1st	Feb.-1st	Feb.-3rd	May-2nd	June-1st	Aug.-2nd	Sept.-2nd
3. Thampalagamam	Oct.-4th	Nov.-3rd	Feb.-2nd	March-1st	May-3rd	June-1st	Aug.-3rd	Sept.-1st
4. Kinniya	Oct.-4th	Nov.-2nd	Feb.-1st	Feb.-4th	May-3rd	June-1st	Aug.-2nd	Sept.-1st
5. Muthur	Oct.-3rd	Nov.-1st	Feb.-2nd	March-1st	May-2nd	June-1st	Aug.-3rd	Sept.-2nd
6. Eachchilampathai	Nov.-1st	Nov.-3rd	Feb.-3rd	March-2nd	May-3rd	June-2nd	May-4th	Sept.-2nd
7. Seruvila	Nov.-1st	Nov.-3rd	Feb.-3rd	March-2nd	May-2nd	June-2nd	Aug.-4th	Sept.-1st
8. Gomarankadawela	Oct.-4th	Nov.-2nd	Feb.-2nd	March-1st	May-2nd	June-3rd	Aug.-2nd	Sept.-1st
9. Padavisripura	Oct.-4th	Nov.-2nd	Feb.-1st	Feb.-4th	May-3rd	June-2nd	Aug.-2nd	Sept.-1st
10. Morawewa	Nov.-2nd	Nov.-4th	March-2nd	April-1st	May-2nd	June-2nd	Aug.-2nd	Sept.-1st
11. Kanthalai	Oct.-4th	Nov.-3rd	Feb.-3rd	March-1st	May-3rd	June-1st	Aug.-3rd	Sept.-1st
<i>District</i>	Oct.-2nd	Nov.-4th	Feb.-1st	April-1st	May-2nd	June-3rd	May-4th	Sept.-2nd

Table 22 :Sowing and harvesting periods of paddy in Batticaloa district

D.S. DIVISION	MAHA				YALA			
	Sowing		Harvesting		Sowing		Harvesting	
	Beginning Month-Week	Ending Month-Week	Beginning Month-Week	Ending Month-Week	Beginning Month-Week	Ending Month-Week	Beginning Month-Week	Ending Month-Week
1. Mannamai North	Octo.-3rd	Nov.-2nd	Feb.-1st	March-3rd	-	-	-	-
2. Kattenkudy	-do-	-do-	-do-	-do-	-	-	-	-
3. Mannamai	-do-	-do-	-do-	-do-	-	-	-	-
4. Mannamai West	-do-	-do-	-do-	-do-	April-3rd	May-1st	Aug.-1st	Aug.-4th
5. Mannamai South West Pattu	-do-	-do-	-do-	-do-	-do-	-do-	July-2nd	-do-
6. Porathivu Pattu	-do-	-do-	-do-	-do-	-do-	-do-	Aug.-1st	-do-
7. Mannamai South & Eravil Patt	-do-	-do-	-do-	-do-	-	-	-	-
8. Eraver Pattu	-do-	-do-	-do-	-do-	April-3rd	May-1st	Aug.-1st	Aug.-4th
9. Koralais Pattu	-do-	-do-	-do-	-do-	-do-	-do-	-do-	-do-
10. Koralais Pattu North	-do-	-do-	-do-	-do-	-do-	-do-	-do-	-do-
District	Oct-3rd	Nov-2nd	Feb-1st	March-3rd	April-3rd	May-1st	July-2nd	Aug-4th

Table 23: Sowing and harvesting periods of paddy cultivation in Ampara district

O.S. DIVISION	MAHA						YALA					
	Sowing		Harvesting		Sowing		Harvesting		Sowing		Harvesting	
	Beginning Month-Week	Ending Month-Week	Beginning Month-Week	Ending Month-Week	Beginning Month-Week	Ending Month-Week	Beginning Month-Week	Ending Month-Week	Beginning Month-Week	Ending Month-Week	Beginning Month-Week	Ending Month-Week
1. Akkarakkottu	Oct.-3rd	Nov.-3rd	Feb.-3rd	March-3rd	March-3rd	April-3rd	April-3rd	July-3rd	Aug.-3rd	July-3rd	Aug.-3rd	
2. Ampara	Oct.-3rd	Nov.-3rd	Feb.-3rd	March-3rd	March-3rd	April-3rd	April-3rd	June-4th	July-3rd	June-4th	July-3rd	
3. Karativu	Oct.-3rd	Nov.-3rd	Jan.-4th	Feb.-4th	Feb.-4th	March-4th	May-4th	Aug.-2nd	Sept.-2nd	Aug.-2nd	Sept.-2nd	
4. Damana	Oct.-3rd	Nov.-3rd	Jan.-4th	Feb.-4th	Feb.-4th	March-4th	April-4th	June-1st	Aug.-3rd	June-1st	Aug.-3rd	
5. Ninuavur	Oct.-3rd	Nov.-3rd	Feb.-3rd	March-3rd	March-3rd	April-3rd	April-3rd	July-3rd	Aug.-3rd	July-3rd	Aug.-3rd	
6. Adimalachchanai	Oct.-3rd	Nov.-3rd	Feb.-2nd	March-1st	March-1st	April-3rd	May-3rd	Aug.-1st	Aug.-4th	Aug.-1st	Aug.-4th	
7. Petturil	Oct.-4th	Nov.-4th	Feb.-4th	March-4th	March-4th	April-4th	April-4th	July-4th	Aug.-4th	July-4th	Aug.-4th	
8. Uhana	Oct.-3rd	Nov.-3rd	Jan.-3rd	March-3rd	March-3rd	March-3rd	May-3rd	June-3rd	Aug.-4th	June-3rd	Aug.-4th	
9. Podyyatalawa	Oct.-4th	Nov.-4th	Jan.-4th	Feb.-4th	Feb.-4th	March-3rd	April-4th	May-3rd	June-3rd	May-3rd	June-3rd	
10. Mahaoya	Oct.-3rd	Jan.-2nd	Feb.-1st	April-4th	April-4th	May-1st	June-1st	Aug.-1st	Aug.-4th	Aug.-1st	Aug.-4th	
11. Samentura	Oct.-2nd	Nov.-3rd	Jan.-4th	March-1st	March-1st	March-3rd	April-3rd	July-3rd	June-3rd	July-3rd	June-3rd	
12. Alayachwambu	Oct.-3rd	Nov.-3rd	Feb.-3rd	March-3rd	March-3rd	March-3rd	April-3rd	July-3rd	Aug.-3rd	July-3rd	Aug.-3rd	
13. Dehiattakandiya	Oct.-3rd	Oct.-4th	Jan.-3rd	March-3rd	March-3rd	April-3rd	May-3rd	July-4th	Sept.-1st	July-4th	Sept.-1st	
14. Tirukkovil	Oct.-3rd	Nov.-3rd	Feb.-3rd	March-3rd	March-3rd	March-3rd	April-3rd	July-3rd	Aug.-3rd	July-3rd	Aug.-3rd	
15. Kaimuna	Oct.-1st	Nov.-2nd	Feb.-1st	March-2nd	March-2nd	March-2nd	April-2nd	July-1st	Sept.-2nd	July-1st	Sept.-2nd	
16. Lehugala	Oct.-2nd	Nov.-3rd	Feb.-3rd	March-4th	March-4th	April-1st	April-3rd	July-3rd	Aug.-3rd	July-3rd	Aug.-3rd	
District	Oct.-1st	Jan.-2nd	Jan.-3rd	April-4th	April-4th	March-2nd	June-1st	June-1st	Sept.-2nd	June-1st	Sept.-2nd	

Table 24 : Sowing and harvesting periods of paddy in Hambantota district

D.S. DIVISION	MAHA				YALA			
	Sowing		Harvesting		Sowing		Harvesting	
	Beginning Month-Week	Ending Month-Week	Beginning Month-Week	Ending Month-Week	Beginning Month-Week	Ending Month-Week	Beginning Month-Week	Ending Month-Week
1. Lunugamwshera	Jan.-2nd	Feb.-3rd	May-1st	June-2nd	Aug -1st	Sept-2nd	Nov - 3rd	Dec - 3rd
2. Okawala	Sept.-2nd	Nov.-2nd	Jan.-1st	April-2nd	March-1st	June-1st	July-1st	Oct.-4th
3. Arunakolapattana	Sept.-4th	Nov.-4th	Jan.-4th	April-4th	March-1st	June-1st	July-1st	Oct.-4th
4. Weerakotiya	Sept.-2nd	Nov.-2nd	Jan.-1st	April-2nd	March-1st	June-1st	July-1st	Oct.-4th
5. Kasuwana	Sept.-2nd	Jan.-1st	Jan.-2nd	March-3rd	March-2nd	May-2nd	July-2nd	Sept.-2nd
6. Tangalle	Sept.-2nd	Nov.-4th	Jan.-4th	April-4th	March-3rd	June-2nd	July-2nd	Oct.-2nd
7. Beliatta	Sept.-2nd	Nov.-2nd	Jan.-2nd	March-1st	March-2nd	April-4th	July-1st	Sept.-1st
8. Hambantota	Sept.-2nd	Nov.-3rd	Jan.-2nd	March-2nd	March-2nd	April-4th	July-1st	Sept.-2nd
9. Suriyawewa	Sept.-2nd	Nov.-3rd	Jan.-2nd	March-3rd	March-1st	April-4th	July-1st	Oct.-4th
10. Ambalantota	Sept.-2nd	Nov.-4th	Jan.-2nd	April-4th	March-3rd	June-2nd	July-2nd	Oct.-1st
11. Thissamaharama	Sept.-2nd	Nov.-4th	Jan.-2nd	April-4th	March-3rd	April-3rd	July-2nd	Oct.-4th
District	Sept.-2nd	Feb.-3rd	Jan.-1st	June-2nd	March-1st	Sept-2nd	July-1st	Dec - 3rd



Table 25: Sowing and harvesting periods of paddy cultivation in Uda-walawe Special area

D.S. DIVISION	MAHA						YALA						
	Sowing		Harvesting		Sowing		Harvesting		Sowing		Harvesting		
	Beginning Month-Week	Ending Month-Week	Beginning Month-Week	Ending Month-Week	Beginning Month-Week	Ending Month-Week	Beginning Month-Week	Ending Month-Week	Beginning Month-Week	Ending Month-Week	Beginning Month-Week	Ending Month-Week	
1. Ambilipitiya -1	Oct.-4th	Nov.-2nd	Feb.-2nd	May-1st	May-2nd	May-4th	Aug.-3rd	Sept.-2nd	May-2nd	June-1st	June-4th	Aug.-3rd	Sept.-2nd
2. Ambilipitiya -11	Oct.-4th	Nov.-3rd	Feb.-2nd	May-2nd	May-2nd	May-2nd	Aug.-2nd	Aug.-4th	April-4th	June-2nd	June-2nd	Aug.-2nd	Aug.-4th
3. Chandrikawewa -1	Oct.-4th	Nov.-2nd	Feb.-2nd	May-1st	May-1st	May-2nd	Aug.-2nd	Sept.-2nd	April-4th	June-2nd	June-2nd	Aug.-2nd	Sept.-2nd
4. Chandrikawewa -11	Nov.-2nd	Nov.-4th	Feb.-4th	May-3rd	May-3rd	June-4th	Aug.-3rd	Sept.-2nd	May-2nd	June-4th	June-4th	Aug.-3rd	Sept.-2nd
5. Murawesihena	Nov.-2nd	Nov.-4th	Feb.-4th	May-4th	May-4th	June-1st	Sept.-2nd	Sept.-4th	May-2nd	June-1st	June-1st	Sept.-2nd	Sept.-4th
6. Binkama	Nov.-2nd	Nov.-4th	Feb.-4th	May-4th	May-4th	June-2nd	Sept.-2nd	Sept.-4th	May-2nd	June-2nd	June-2nd	Sept.-2nd	Sept.-4th
7. Angunakolapelessa	Nov.-2nd	Nov.-4th	Feb.-4th	May-3rd	May-3rd	June-2nd	Sept.-2nd	Sept.-4th	May-3rd	June-2nd	June-2nd	Sept.-2nd	Sept.-4th
8. Kiribbanwewa	Oct.-4th	Nov.-2nd	Feb.-2nd	May-1st	May-1st	May-2nd	Aug.-1st	Aug.-4th	April-3rd	May-2nd	May-2nd	Aug.-1st	Aug.-4th
9. Suriyawewa	Oct.-4th	Nov.-2nd	Feb.-2nd	May-1st	May-1st	May-2nd	Aug.-2nd	Sept.-2nd	April-4th	May-2nd	May-2nd	Aug.-2nd	Sept.-2nd
District	Oct.-4th	Nov.-4th	Feb.-2nd	May-4th	May-4th	June-4th	Aug.-1st	Sept.-4th	April-3rd	June-4th	June-4th	Aug.-1st	Sept.-4th

Table 26 : Sowing and Harvesting periods of paddy cultivation in Mahaweli H Special area

BLOCK	MAHA						YALA					
	Sowing			Harvesting			Sowing			Harvesting		
	Beginning Month-Week	Ending Month-Week	Beginning Month-Week	Ending Month-Week	Beginning Month-Week	Ending Month-Week	Beginning Month-Week	Ending Month-Week	Beginning Month-Week	Ending Month-Week	Beginning Month-Week	Ending Month-Week
1. Tambuttigama	Oct.-3rd	Nov.-3rd	Feb.-2nd	March-3rd	April-4th	May-3rd	May-3rd	Aug.-2nd	Sept.-3rd	Aug.-2nd	Sept.-1st	Oct.-1st
2. Eppawala	Oct.-3rd	Nov.-3rd	Feb.-2nd	March-3rd	April-1st	May-3rd	May-3rd	Aug.-3rd	Oct.-1st	Aug.-3rd	Sept.-1st	Oct.-1st
3. Meegalewa	Nov.-2nd	Dece.-1st	Feb.-4th	April-1st	May-3rd	June-2nd	June-2nd	Sept.-1st	Oct.-1st	Sept.-1st	Oct.-1st	Nov.-2nd
4. Galnewa	Nov.-2nd	Nov.-4th	Feb.-3rd	April-2nd	April-4th	June-1st	June-1st	Oct.-2nd	Nov.-2nd	Oct.-2nd	Nov.-2nd	Dec.-1st
5. Madatugama	Nov.-2nd	Nov.-4th	Feb.-2nd	April-1st	May-1st	June-1st	June-1st	Sept.-2nd	Oct.-4th	Sept.-2nd	Oct.-4th	Nov.-2nd
6. Gaikiriya	Nov.-2nd	Nov.-4th	March-1st	April-4th	May-1st	June-1st	June-1st	Sept.-2nd	Oct.-4th	Sept.-2nd	Oct.-4th	Nov.-2nd
7. Nochtchiyagama	Oct.-4th	Nov.-3rd	Feb.-2nd	March-3rd	March-3rd	May-3rd	May-3rd	Sept.-1st	Oct.-4th	Sept.-1st	Oct.-4th	Nov.-2nd
8. Talava	Oct.-4th	Nov.-3rd	Feb.-2nd	March-3rd	March-3rd	May-4th	May-4th	Aug.-2nd	Sept.-2nd	Aug.-2nd	Sept.-2nd	Nov.-2nd
System	Oct-3rd	Dec-1st	Feb-2nd	April-4th	March-3rd	June-2nd	June-2nd	Aug-2nd	Nov-2nd	Aug-2nd	Nov-2nd	Nov-2nd

Table 26: Sowing and harvesting periods of paddy cultivation in Mahaweli H Special area



Chart 1: Sowing and harvesting periods of paddy cultivation in Sri Lanka by season and by district







Chart 1: Sowing and harvesting periods of paddy cultivation in Sri Lanka by season and by district







Chart 3: Sowing and harvesting periods of paddy cultivation by season and DS division in Gampaha district



ප්‍රතිමාවේ දැක්වූ සowing and harvesting periods are for the purpose of reference only. The actual periods may vary due to weather conditions.

Chart 4: Sowing and harvesting periods of paddy cultivation by season and DS division in Kalutara district

DS Division	Maha												Yala																											
	Sowing				Harvesting				Sowing				Harvesting				Sowing				Harvesting																			
	Oct.	Nov.	Dec.	Jan.	Jan.	Feb.	Mar.	Apr.	May	Jun.	Jul.	Aug.	Aug.	Sept.	Oct.	Nov.	Oct.	Nov.	Dec.	Jan.	Jan.	Feb.	Mar.	Apr.	May	Jun.	Jul.	Aug.	Aug.	Sept.	Oct.	Nov.								
1. Wallawita	1	2	3	4	1	2	3	4	1	2	3	4	1	2	3	4	1	2	3	4	1	2	3	4	1	2	3	4	1	2	3	4	1	2	3	4	1	2	3	4
2. Kalutara																																								
3. Matugama																																								
4. Dodangoda																																								
5. Bandaragama																																								
6. Madurawala																																								
7. Panadura																																								
8. Agalawatta																																								
9. Bulathsinhala																																								
10. Horana																																								
11. Beruwala																																								
District																																								



Chart 5: Sowing and harvesting periods of paddy cultivation by season and DS division in Galle district

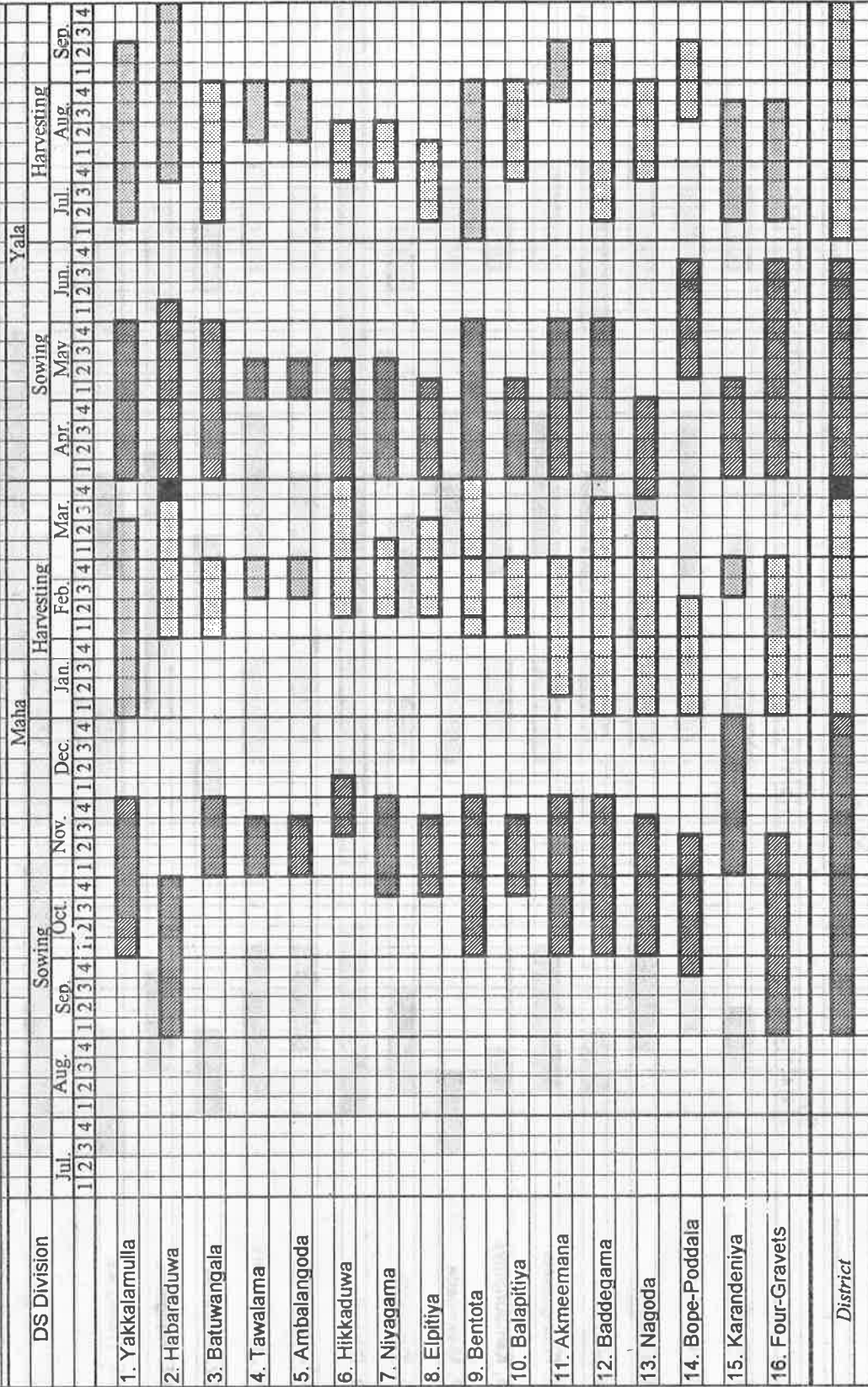


Chart 5: Sowing and harvesting periods of paddy cultivation by season and DS division in Galle district

**Chart 6: Sowing and harvesting periods of paddy cultivation by season and DS division in Matara district**

DS Division	Maha												Yala																			
	Sowing				Harvesting				Sowing				Harvesting				Sowing				Harvesting											
	Sep.	Oct.	Nov.	Dec.	Jan.	Feb.	Mar.	Apr.	May	Jun.	Jul.	Aug.	Sep.	Oct.	Nov.	Dec.	Jan.	Feb.	Mar.	Apr.	May	Jun.	Jul.	Aug.	Sep.	Oct.						
	1	2	3	4	1	2	3	4	1	2	3	4	1	2	3	4	1	2	3	4	1	2	3	4	1	2	3	4	1	2	3	4
1. Muletiyana																																
2. Pitabeddara																																
3. Kotapola																																
4. Hekmana																																
5. Four-gravets																																
6. Kamburipitiya																																
7. Malimbada																																
8. Welipitiya																																
9. Dikwella																																
10. Pasgoda																																
11. Devinuwara																																
12. Akuressa																																
13. Weligama																																
14. Thihagoda																																
<b>District</b>																																

Chart 7: Sowing and harvesting periods of paddy cultivation by season and DS division in Rathnapura district

DS Division	Maha												Yala																							
	Sowing				Harvesting				Sowing				Harvesting				Sowing				Harvesting															
	Sep.	Oct.	Nov.	Dec.	Jan.	Feb.	Mar.	Apr.	May	Jun.	Jul.	Aug.	Sept.	Oct.	Nov.	Dec.	Jan.	Feb.	Mar.	Apr.	May	Jun.	Jul.	Aug.	Sept.	Oct.	Nov.	Dec.								
	1	2	3	4	1	2	3	4	1	2	3	4	1	2	3	4	1	2	3	4	1	2	3	4	1	2	3	4	1	2	3	4	1	2	3	4
1. Kuruvita																																				
2. Eheliyagoda																																				
3. Nivitiqala																																				
4. Imbulpe																																				
5. Balangoda																																				
6. Kalawana																																				
7. Godakawela																																				
8. Elapatha																																				
9. Embilipitiya																																				
10. Weligeepola																																				
11. Pelmadulla																																				
12. Ayagama																																				
13. Kahawatta																																				
14. Opanayaka																																				
15. Rathnapura																																				
<b>District</b>																																				

Chart 8: Sowing and harvesting periods of paddy cultivation by season and DS division in Kegalle district

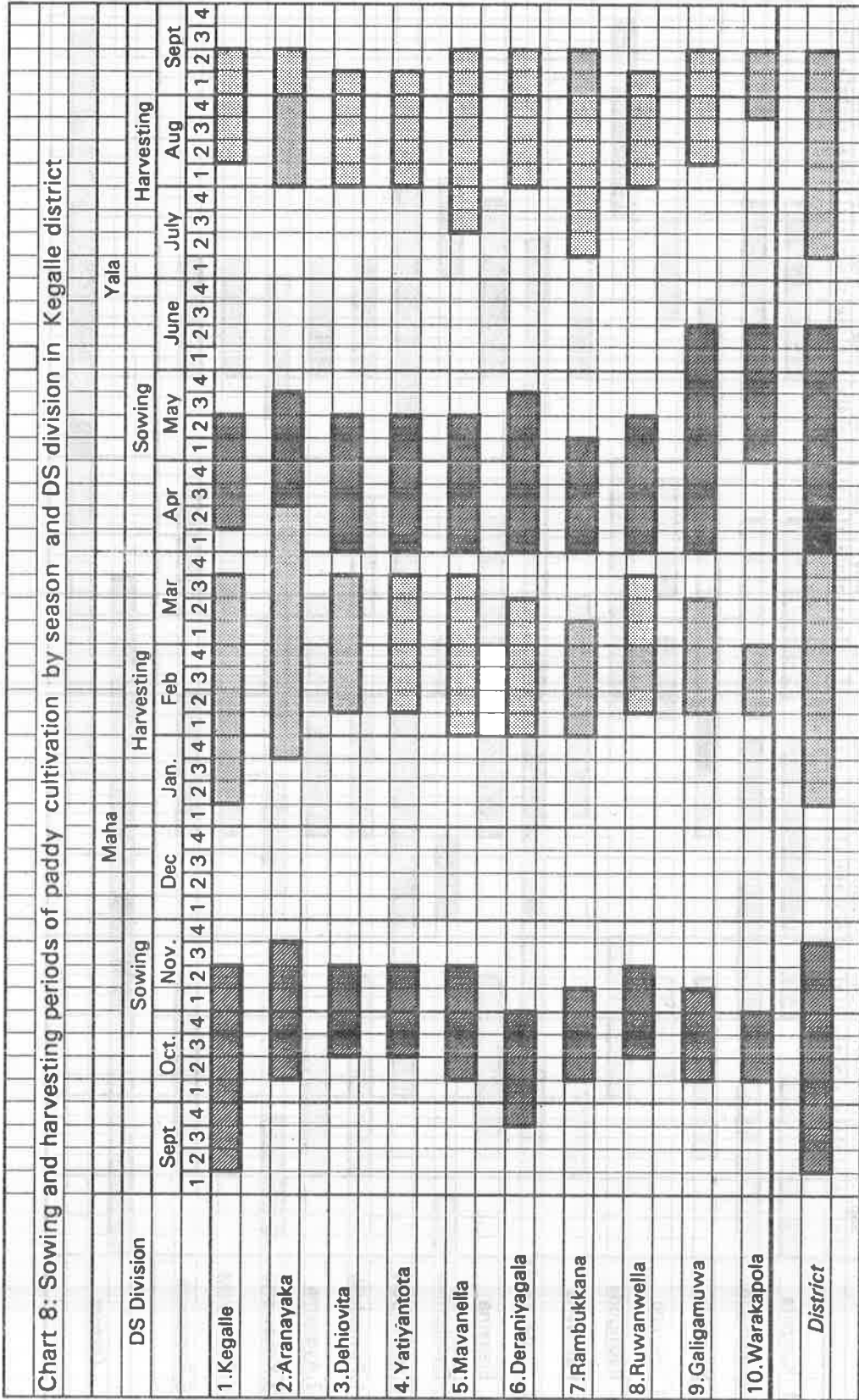




Chart 9: Sowing and harvesting periods of paddy cultivation by season and DS division in Kurunegala district

DS Division	Maha												Yala																	
	Sowing						Harvesting						Sowing						Harvesting											
	Oct.	Nov.	Dec.	Jan.	Feb.	Mar.	Apr.	May	Jun.	Jul.	Aug.	Sep.	Oct.	Nov.	Dec.	Jan.	Feb.	Mar.	Apr.	May	Jun.	Jul.	Aug.	Sep.						
1. Mavathagama																														
2. Wariyapola																														
3. Giribava																														
4. Nikaveratiya																														
5. Ganewatta																														
6. Katupotha																														
7. Mahawa																														
8. Galgamuwa																														

The information in this chart is for general information only. It is not intended to be used for any specific purpose. The information is for general information only. It is not intended to be used for any specific purpose.

Chart 9: Sowing and harvesting periods of paddy cultivation by season and DS division in kurunegala district

DS Division	Maha												Yala																							
	Sowing				Harvesting				Sowing				Harvesting				Sowing				Harvesting															
	Oct.	Nov.	Dec.	Jan.	Jan.	Feb.	Mar.	Apr.	Apr.	May	Jun.	Jul.	Jul.	Aug.	Sep.	Oct.	Nov.	Dec.	Jan.	Jan.	Feb.	Mar.	Apr.	Apr.	May	Jun.	Jul.	Jul.	Aug.	Sep.						
	1	2	3	4	1	2	3	4	1	2	3	4	1	2	3	4	1	2	3	4	1	2	3	4	1	2	3	4	1	2	3	4	1	2	3	4
9.Kuliyapitiya East																																				
10.Weerambudedara																																				
11.Alawwa																																				
12.Rasnayakapura																																				
13.Polpitiyagama																																				
14.Ridigama																																				
15.Kurunegala																																				
16.Udubaddawa																																				



Chart 9: Sowing and harvesting periods of paddy cultivation by season and DS division in Kurunegala district

DS Division	Maha												Yala											
	Sowing				Harvesting				Sowing				Harvesting				Sowing				Harvesting			
	Oct.	Nov.	Dec.	Jan.	Jan.	Feb.	Mar.	Apr.	Apr.	May	Jun.	Jul.	Jul.	Aug.	Sep.	Aug.	Sep.	Oct.	Nov.					
	1	2	3	4	1	2	3	4	1	2	3	4	1	2	3	4	1	2	3	4	1	2	3	4
17.Narammala																								
18.Polgahawela																								
19.Hetipola																								
20.Kotawehera																								
21.Mallawapitiya																								
22.Pannala																								
23.Kobeigane																								
24.Maspotha																								
25.Ibbagamuwa																								
26.kuliyapitiya west																								
27.Bingiriya																								
District																								



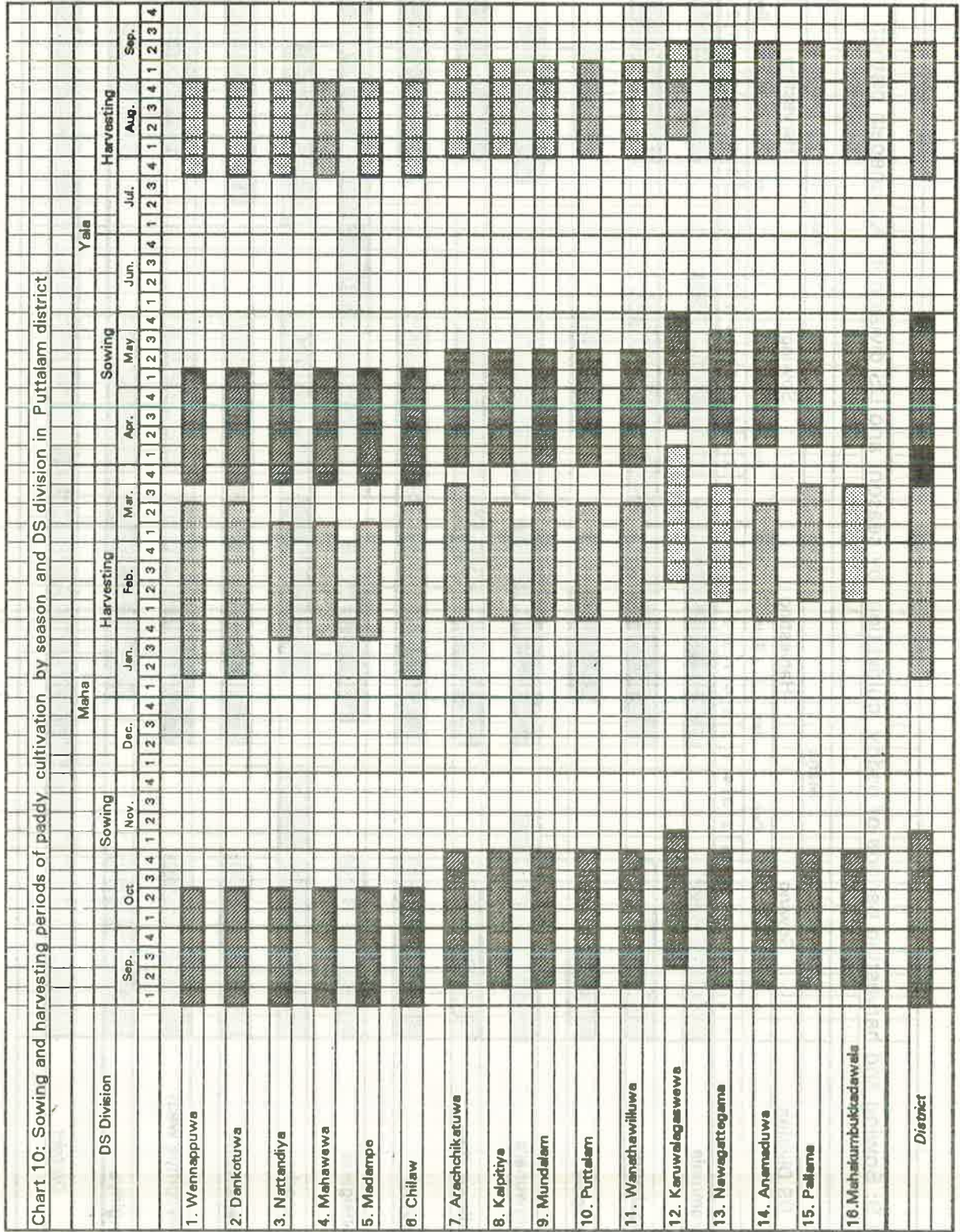




Chart 11: Sowing and harvesting periods of paddy cultivation by season and DS division in Kandy district






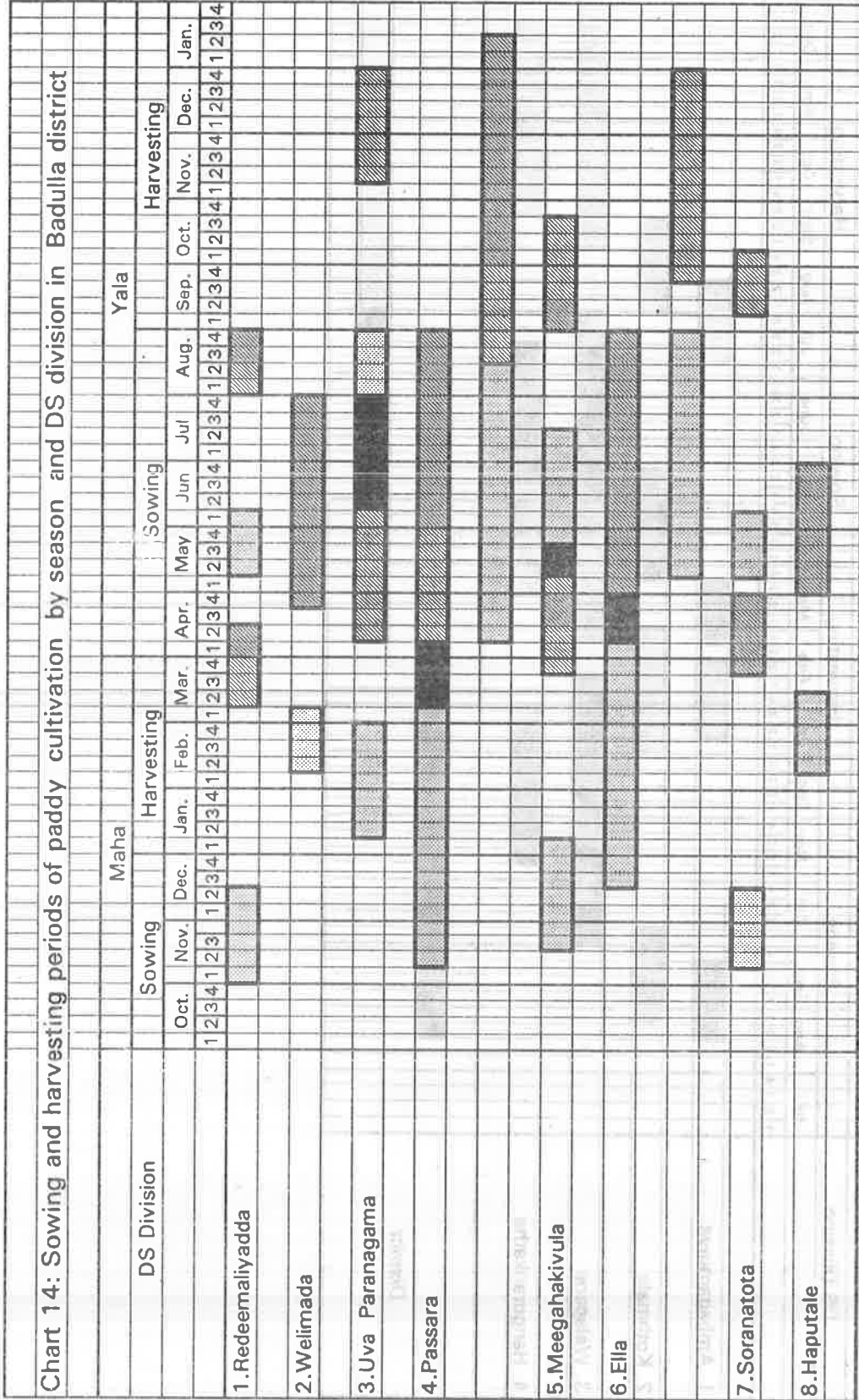
Chart 12: Sowing and harvesting periods of paddy cultivation by season and DS division in Matale district

DS Division	Maha												Yala															
	Sowing						Harvesting						Sowing						Harvesting									
	Oct.	Nov.	Dec.	Jan.	Feb.	Mar.	Apr.	May	Jun.	Jul.	Aug.	Sept.	Oct.	Nov.	Dec.	Jan.	Feb.	Mar.	Apr.	May	Jun.	Jul.	Aug.	Sept.	Oct.	Nov.		
	1	2	3	4	1	2	3	4	1	2	3	4	1	2	3	4	1	2	3	4	1	2	3	4	1	2	3	4
1. Matale																												
2. Galewela																												
3. Rattota																												
4. Naula																												
5. Pallepola																												
6. Ambanganga Koralaya																												
7. Yatawatta																												
8. Dambulla																												
9. Wiligamuwa																												
10. Ukuwela																												
11. Laggala Pallegama																												
District																												

Chart 13: Sowing and harvesting periods of paddy cultivation by season and DS division in Nuwara-Eliya district

DS Division	Maha												Yala																							
	Sowing						Harvesting						Sowing						Harvesting																	
	Jul.	Aug.	Sept.	Oct.	Nov.	Dec.	Jan.	Feb.	Mar.	Apr.	May.	June.	Jul.	Aug.	Sept.	Oct.	Nov.	Dec.	Jan.	Feb.	Mar.	Apr.	May.	June.	Jul.	Aug.	Sept.	Oct.	Nov.	Dec.						
1. Ambagamuwa																																				
2. Kothmale																																				
3. Walapane																																				
4. Hanguranketha																																				
District																																				


Chart 14: Sowing and harvesting periods of paddy cultivation by season and DS division in Badulla district



ශ්‍රී ලංකා ප්‍රජාතාන්ත්‍රික සමාජවාදී ජනරජයේ වගාකරණ දෙපාර්තමේන්තුව විසින් සකස් කළ ප්‍රකාශන පොතකි.



Chart 14: Sowing and harvesting periods of paddy cultivation by season and DS division in Badulla district



**Chart 15: Sowing and harvesting periods of paddy cultivation by season and DS division in Monaragala district**




Chart 16: Sowing and harvesting periods of paddy cultivation by season and DS division in Jaffna district		Maha															
		Sowing						Harvesting									
		Sep.		Oct.		Nov.		Dec.		Jan.		Feb.		Mar.			
		1	2	3	4	1	2	3	4	1	2	3	4	1	2	3	4
1. Jaffna																	
2. Nallur																	
3. Valikamam East																	
4. Valikamam North																	
5. Valikamam South																	
6. Valikamam West																	
7. Valikamam South West																	
8. Thenmaradchi																	
9. Vadamarachchi North																	
10. Vadamarachchi South West																	
11. Vadamarachchi East																	
District																	



Chart 17: Sowing and harvesting periods of paddy cultivation by season and DS division in Killinochchi district

DS Division	Maha												Yala															
	Sowing						Harvesting						Sowing						Harvesting									
	Sept	Oct.	Nov.	Dec	Jan.	Feb.	Mar	Apr	May	Jun.	Jul.	Aug	Sept	Oct.	Nov.	Dec	Jan.	Feb.	Mar	Apr	May	Jun.	Jul.	Aug	Sept			
	1	2	3	4	1	2	3	4	1	2	3	4	1	2	3	4	1	2	3	4	1	2	3	4	1	2	3	4
1. Karachchi																												
2. Kandawalai																												
3. Poonakary																												
4. Pachchilaipullei																												
District																												





Chart 18: Sowing and harvesting periods of paddy cultivation by season and DS division in Vavuniya district

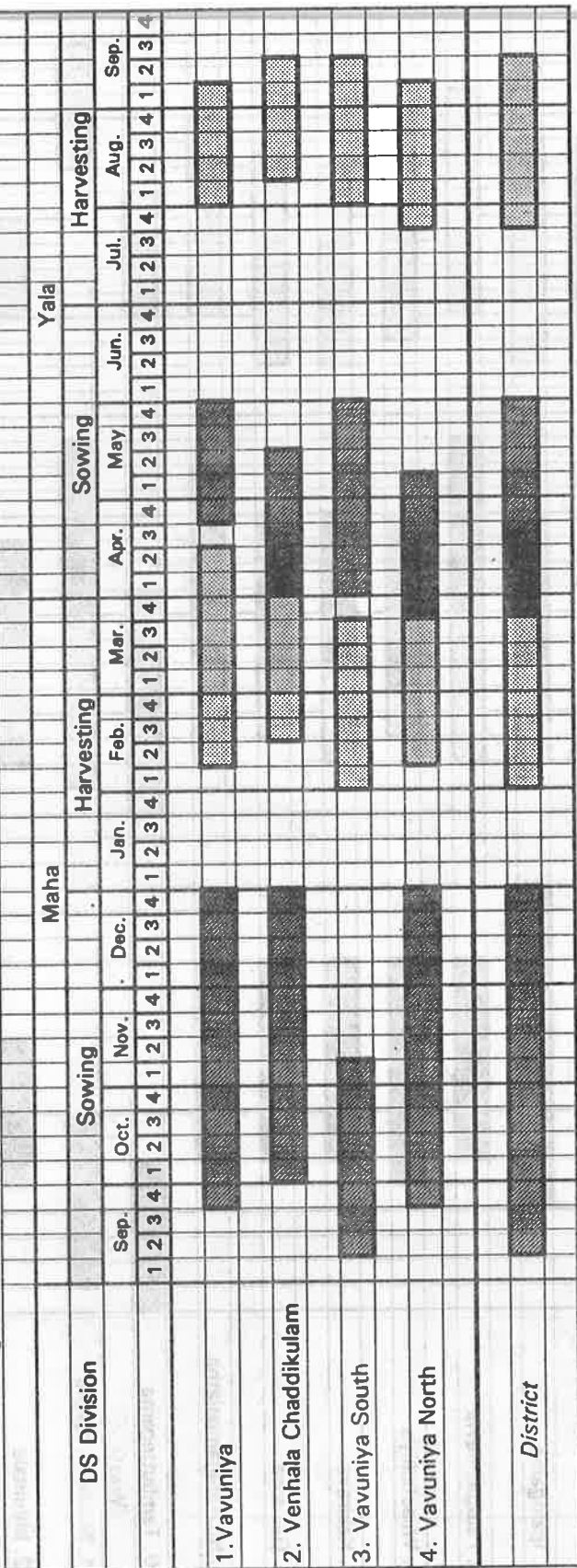


Chart 19: Sowing and harvesting periods of paddy cultivation by season and DS division in Anuradhapura district

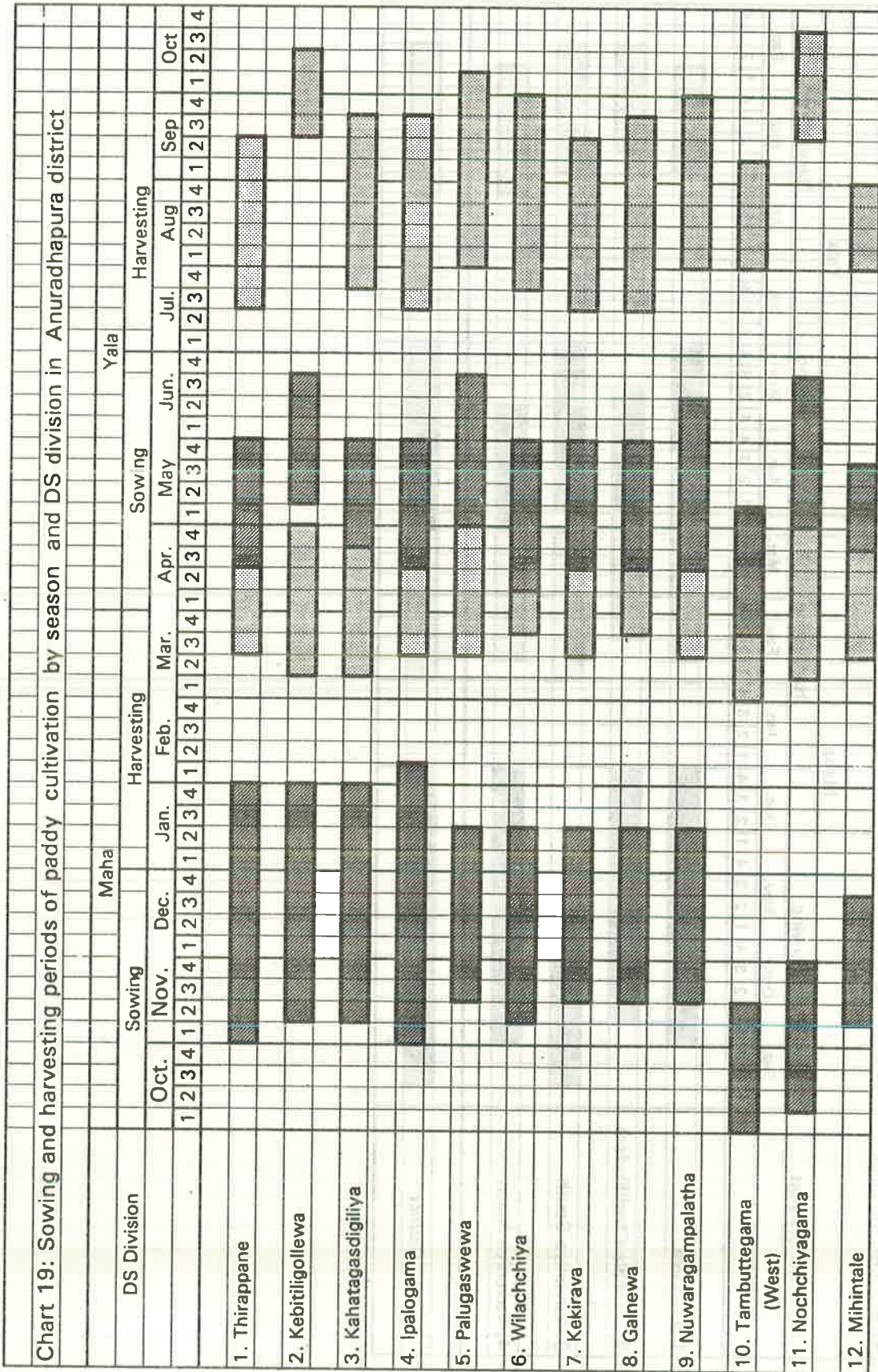
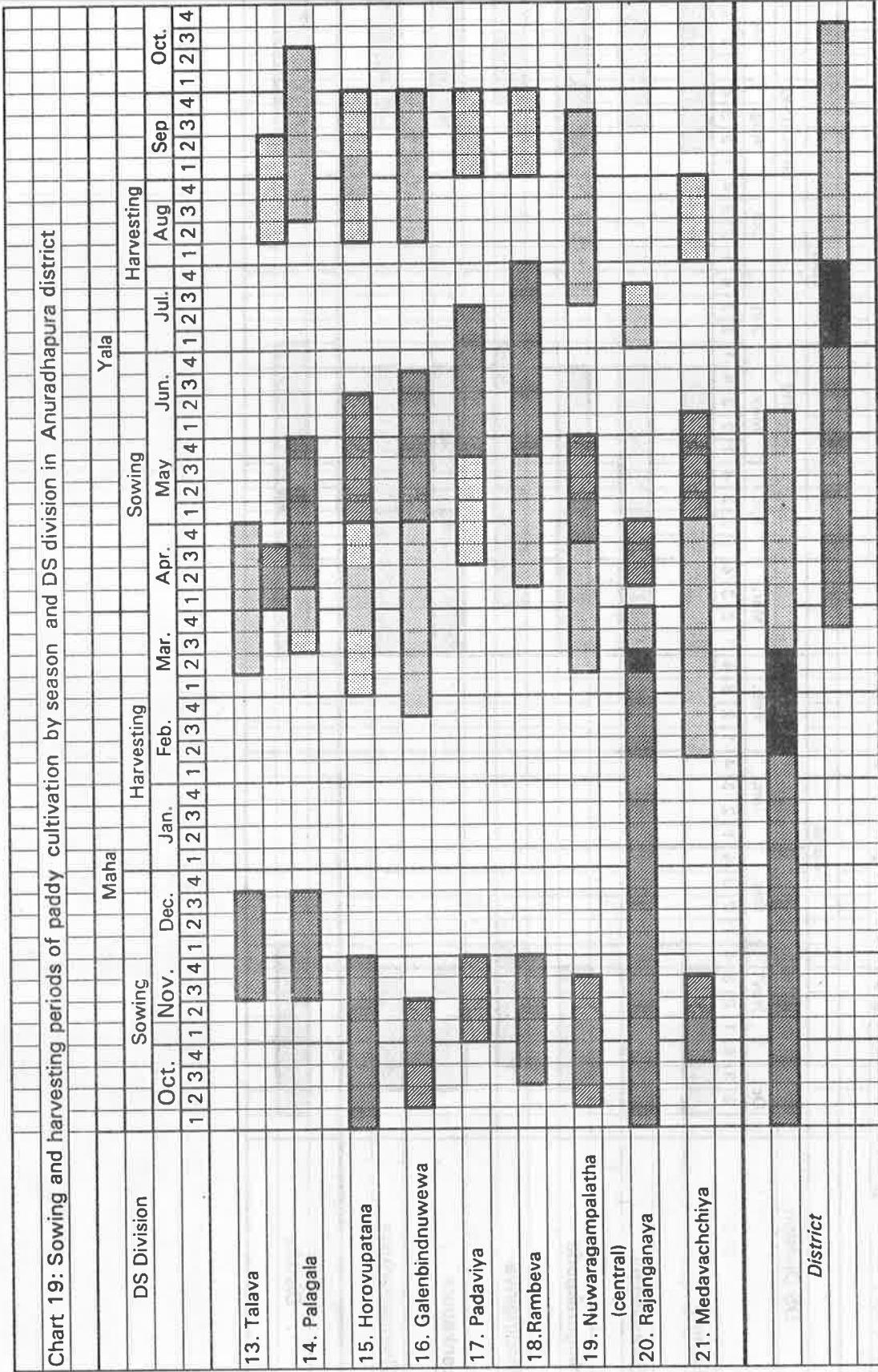



Chart 19: Sowing and harvesting periods of paddy cultivation by season and DS division in Anuradhapura district



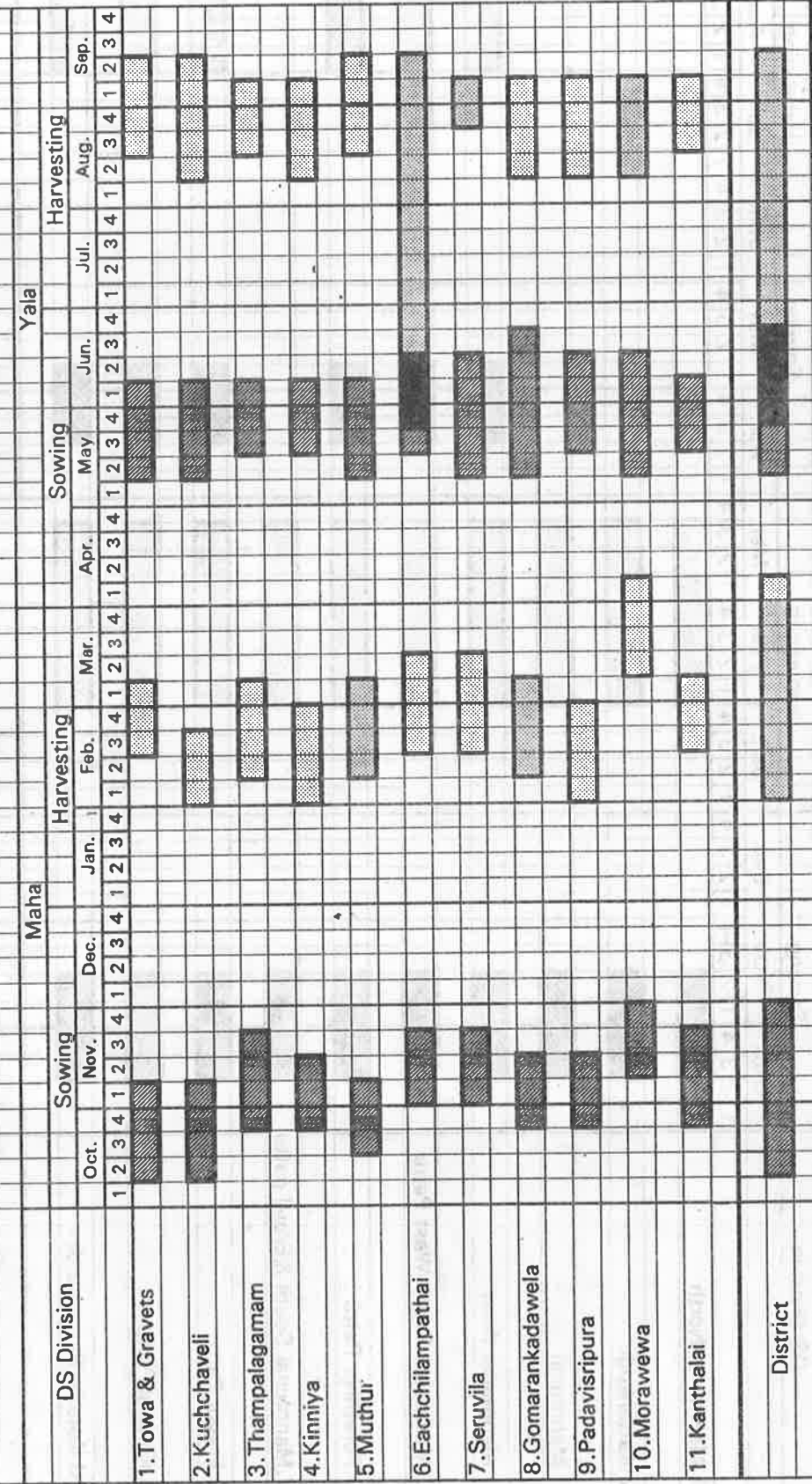




Handwritten notes and signatures in Sinhala script, including the name 'D.S. DE SILVA' and other illegible text.



Chart 21: Sowing and harvesting periods of paddy cultivation by season and DS division in Trincomalee district



පළමු සහ දෙවන සවිඳි සමයේ පළමු සවිඳි කළු පොළොවේ සහ දෙවන සවිඳි කළු පොළොවේ පොළොව

DS Division		Maha												Yala													
		Sowing						Harvesting						Sowing						Harvesting							
		Oct.	Nov.	Dec.	Jan.	Feb.	Mar.	Apr.	May	Jun.	Jul.	Aug.	Oct.	Nov.	Dec.	Jan.	Feb.	Mar.	Apr.	May	Jun.	Jul.	Aug.				
1.	2.	3.	4.	1.	2.	3.	4.	1.	2.	3.	4.	1.	2.	3.	4.	1.	2.	3.	4.	1.	2.	3.	4.	1.	2.	3.	4.
1.Manmunai North																											
2.Kattankudi																											
3.Manmunai																											
4.Manmunai West																											
5.Manmunai South West Pattu																											
6.Porathivu Pattu																											
7.Manmunai South &Eruvil pattu																											
8.Eravur Pattu																											
9.Korailai Pattu																											
10.Korailai Pattu North																											
District																											

Chart 23: Sowing and harvesting periods of paddy cultivation by season and DS division in Ampara district

DS Division	Maha												Yala																		
	Sowing						Harvesting						Sowing						Harvesting												
	Oct.	Nov.	Dec.	Jan.	Feb.	Mar.	Apr.	May	Jun.	Jul.	Aug.	Sep.	Oct.	Nov.	Dec.	Jan.	Feb.	Mar.	Apr.	May	Jun.	Jul.	Aug.	Sep.							
1.Akkaipaattu																															
2.Ampara																															
3.Karaitivu																															
4.Damana																															
5.Nindhavur																															
6.Addalaichenai																															
7.Pottuvil																															
8.Uhana																															
9.Padiyathalawa																															
10.Mahaoya																															
11.Sammanturai																															
12.Alayadiwembu																															

1. Akkaipaattu, 2. Ampara, 3. Karaitivu, 4. Damana, 5. Nindhavur, 6. Addalaichenai, 7. Pottuvil, 8. Uhana, 9. Padiyathalawa, 10. Mahaoya, 11. Sammanturai, 12. Alayadiwembu







Chart 23: Sowing and harvesting periods of paddy cultivation by season and DS division in Ampara district

Chart 23: Sowing and harvesting periods of paddy cultivation by season and DS division in Ampara district

Chart 23: Sowing and harvesting periods of paddy cultivation by season and DS division in Ampara district

Chart 24: Sowing and harvesting periods of paddy cultivation by season and DS division in Hambantota district



Prepared by: [Name] / Date: [Date] / Page: [Page]



Chart 25: Sowing and harvesting periods of paddy cultivation by season and DS division in Uda-walawa Special area







Chart 26: Sowing and harvesting periods of paddy cultivation by season and DS division in Mahaweli 'H' system



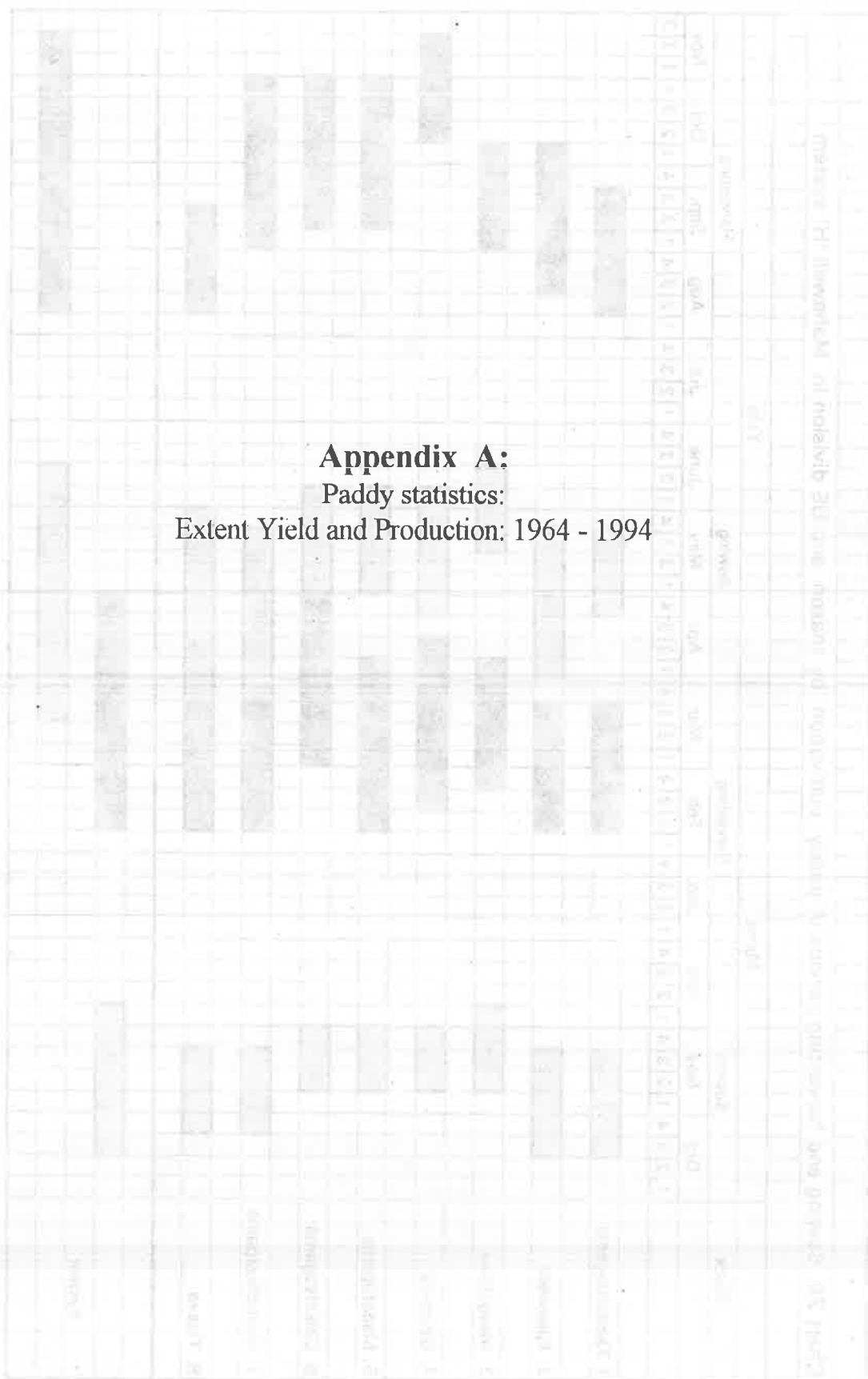


Table 27: ASWEDDUNISED EXTENT FOR PADDY BY DISTRICT (Hect.)

District	1964/65	1969/70	1974/75	1979/80	1984/85	1989/90	1990/91	1991/92	1992/93*	1993/94
1. Colombo	26,167	27,664	27,507	8,415	7,862	7,648	7,558	7,472	6,664	6,730
2. Gampaha	--	--	--	19,068	18,180	17,237	16,899	16,914	16,522	16,522
3. Kalutara	18,635	21,276	22,124	22,472	22,796	21,504	21,554	21,569	19,952	19,894
4. Kandy	18,982	19,485	19,801	22,741	19,309	19,551	19,548	19,454	17,886	17,919
5. Matale	10,398	11,403	13,515	14,640	16,034	16,315	15,905	16,192	16,115	16,121
6. Nuwara Eliya	7,334	7,362	7,411	4,696	7,638	6,930	6,980	6,891	6,660	6,660
7. Galle	19,504	21,546	25,246	23,870	24,070	21,899	21,903	21,841	21,112	21,118
8. Matara	19,985	20,468	20,978	21,252	21,352	21,087	20,898	20,821	20,506	20,201
9. Hambantota	18,307	18,877	21,206	21,587	22,553	26,469	26,817	26,434	25,922	25,965
10. Jaffna	32,383	37,394	38,134	34,232	12,645	12,573	12,573	12,557	12,589	12,585
11. Kilinochchi	--	--	--	--	22,372	22,401	22,401	22,400	22,401	22,400
12. Mannar	16,360	15,897	19,102	20,571	20,278	20,283	20,283	20,283	20,283	20,283
13. Vavuniya	21,925	22,951	27,696	17,129	20,161	20,153	20,028	20,028	20,016	20,017
14. Mullaitivu	--	--	--	15,919	16,185	16,268	16,268	15,442	17,590	17,590
15. Batticaloa	41,815	47,502	48,975	52,737	57,294	56,782	56,782	56,835	56,821	56,745
16. Amparai	44,423	49,963	53,835	55,583	59,724	68,198	68,061	70,141	72,267	73,148
17. Trincomalee	20,203	21,397	25,965	30,329	40,852	41,247	41,247	41,247	41,384	41,348
18. Kurunegala	60,712	64,963	66,774	72,612	74,449	77,772	77,962	77,628	75,092	76,417
19. Puttalam	12,350	14,137	16,425	18,225	18,529	19,800	20,306	18,448	17,465	17,465
20. Anuradhapura	53,941	70,666	75,445	86,634	67,875	70,376	70,474	74,254	72,628	71,958
21. Polonnaruwa	25,397	23,285	29,404	31,719	34,887	43,471	46,443	47,205	46,994	49,175
22. Badulla	13,076	14,046	15,569	16,751	20,921	21,471	21,567	21,603	20,825	20,914
23. Moneragala	7,120	8,915	10,226	11,607	12,744	13,434	15,298	15,287	14,188	14,431
24. Ratnapura	15,128	18,394	16,224	16,764	17,084	16,917	16,847	16,709	16,347	16,347
25. Kegalle	10,882	11,181	11,268	11,181	11,249	11,272	11,231	11,209	11,093	11,075
26. Udawalawe	--	--	7,782	8,231	15,050	14,499	12,005	13,469	13,460	13,462
27. Mahaweli*H' area	--	--	--	--	23,790	24,397	24,671	24,671	25,439	25,439
Sri Lanka	515,029	568,773	620,613	659,966	795,862	729,954	732,609	737,004	728,221	731,966

-- Not existed.

\* Drop in the total extent attributed to removal of land that have not been cultivated for the consecutive five years, diversion of paddy lands for other purposes and exclusion of land affected by sea-water intrusion.



Table 28 : PADDY - AVERAGE YIELD PER NET HECTARE HARVESTED BY DISTRICT (Kg)

District	Maha 1964/65	Yala 1965	Maha 1969/70	Yala 1970	Maha 1974/75	Yala 1975	Maha 1979/80	Yala 1980	Maha 1984/85	Yala 1985
Sri Lanka	1,759	1,789	2,692	2,567	2,384	2,106	2,951	2,887	3,498	3,343
1. Colombo	1,681	1,333	2,003	1,700	2,112	1,760	2,713	2,139	2,756	2,478
2. Gampaha	---	---	---	---	---	---	2,473	3,350	3,215	2,803
3. Kalutara	1,503	1,305	1,711	1,553	1,561	1,725	1,803	1,685	2,389	1,814
4. Kandy	2,420	2,142	4,433	3,306	3,449	2,547	3,141	2,869	3,727	3,200
5. Matale	1,980	1,928	3,261	2,619	2,733	2,061	3,085	2,605	3,737	2,943
6. Nuwara Eliya	3,285	2,783	4,843	3,779	3,566	2,455	3,720	2,853	3,835	3,774
7. Galle	1,389	1,253	1,469	1,585	1,628	1,375	1,775	1,730	2,326	1,924
8. Matara	1,794	1,730	1,539	2,106	1,825	2,037	2,278	2,124	3,149	2,459
9. Hambantota	2,184	1,688	2,111	3,011	3,067	2,737	3,538	3,588	4,328	3,930
10. Jaffna	853	2,146	1,701	2,399	714	..	2,057	3,418	1,686	-
11. Kilinochchi	---	---	---	---	---	---	---	---	2,395	4,012
12. Mannar	2,338	2,226	2,706	3,639	851	2,752	3,926	3,840	3,781	3,650
13. Vavuniya	1,136	2,122	2,225	2,472	742	..	2,469	2,502	2,946	3,285
14. Mullaitivu	---	---	---	---	---	---	2,589	3,332	2,578	3,056
15. Batticaloa	1,132	1,756	2,418	2,737	2,334	2,542	2,171	2,765	3,163	3,771
16. Amparai	1,560	1,712	2,701	2,854	2,253	2,361	3,597	4,073	3,827	4,557
17. Trincomalee	1,461	2,041	2,867	3,686	1,404	2,737	2,397	3,359	3,379	3,881
18. Kurunegala	1,533	1,608	2,507	2,199	2,022	1,970	3,025	3,180	3,617	2,989
19. Puttalam	1,207	1,720	2,316	1,954	1,385	1,483	1,873	1,418	2,643	2,834
20. Anuradhapura	2,194	1,997	3,007	3,024	1,864	1,709	3,744	2,928	3,972	3,756
21. Polonnaruwa	2,457	2,506	4,597	3,769	3,849	2,374	3,748	2,970	4,874	4,396
22. Badulla	2,119	1,992	3,425	2,794	3,284	2,489	3,240	2,134	3,719	3,511
23. Moneragala	2,217	1,941	2,627	1,874	2,920	2,340	2,931	2,084	2,988	3,324
24. Ratnapura	1,515	1,471	2,312	2,061	1,984	2,034	2,303	2,234	3,152	2,841
25. Kegalle	2,127	1,815	3,186	2,684	2,744	1,975	3,003	3,201	3,586	3,472
26. Udawalawe	---	---	---	---	3,866	3,381	4,322	4,392	4,628	3,859
27. Mahaweli" area	---	---	---	---	---	---	---	---	4,760	3,241

\* Estimates.

.. Not Available.

- Nil/Negligible.

-- Not existed.

Table 28(Contd.) : PADDY - AVERAGE YIELD PER NET HECTARE HARVESTED BY DISTRICT (Kg)

District	Maha 1989/90	Yala 1990	Maha 1990/91	Yala 1991	Maha 1991/92	Yala 1992	Maha 1992/93	Yala 1993	Maha 1993/94	Yala 1994
Sri Lanka	3,564	3,266	3,620	3,048	3,512	3,253	3,516	3,481	3,344	3,396
1. Colombo	3,375	2,477	2,970	2,013	3,567	1,602	3,290	2,150	3,239	2,173
2. Gampaha	3,261	2,665	2,648	2,188	2,970	2,863	3,262	2,526	3,371	2,414
3. Kalutara	2,624	2,434	2,731	2,108	2,783	2,319	2,393	2,059	2,858	2,305
4. Kandy	3,251	3,205	3,377	2,942	3,333	3,120	2,510	2,258	2,786	2,590
5. Matale	4,097	2,911	4,506	3,090	3,780	3,471	3,794	3,531	3,331	3,594
6. Nuwara Eliya	3,768	2,802	3,908	3,935	3,326	3,112	3,794	3,612	4,073	3,871
7. Galle	2,673	2,537	2,635	1,911	2,659	2,379	2,678	1,889	2,938	2,108
8. Matara	3,253	3,145	2,696	2,307	3,480	2,689	2,888	2,658	3,143	2,875
9. Hambantota	4,179	4,795	4,455	3,477	4,637	3,763	4,703	4,586	4,048	3,870
10. Jaffna	2,342	-	..	-	1,805*	-	1,908	-	2,145	-
11. Kilinochchi	2,575	3,522*	..	3,607*	2,784*	3,506*	3,277	4,456	3,026	3,721
12. Mannar	4,199	2,998*	..	2,964*	3,351*	3,094*	3,661	2,990	3,712	2,887
13. Vavuniya	2,320*	..	..	3,624*	2,423*	2,887*	2,423	2,681	2,423	4,340
14. Mullaitivu	2,992	2,873*	..	2,918*	2,372*	3,403*	2,475	2,989	2,475	2,991
15. Batticaloa	2,900	3,403*	..	2,516*	3,037	3,303	3,039	4,154	2,742	3,062
16. Amparai	3,522	3,506*	3,630	3,550	4,098	3,604	3,400	4,171	2,875	4,019
17. Trincomalee	2,990*	3,248*	..	3,366*	2,578*	3,403*	3,094	3,403	3,094	3,197
18. Kurunegala	3,436	2,667	3,619	2,815	3,265	3,291	3,372	2,740	3,516	2,819
19. Puttalam	3,623	3,062	3,161	2,716	2,761	3,482	2,347	2,778	2,843	3,218
20. Anuradhapura	3,824	3,332	4,096	3,384	3,594	3,126	3,710	3,123	3,836	3,206
21. Polonnaruwa	4,554	3,812	4,438	3,972	4,414	3,898	5,048	4,681	3,023	4,468
22. Badulla	3,784	3,913	3,999	3,600	3,665	3,598	3,997	3,780	4,034	3,269
23. Moneragala	3,564	3,540	3,872	3,748	3,560	3,346	3,486	3,135	3,248	2,971
24. Ratnapura	3,350	2,882	2,937	2,418	2,843	2,665	2,736	3,072	2,989	2,824
25. Kegalle	3,592	2,621	3,453	2,508	3,357	2,880	3,787	3,086	3,493	3,021
26. Udawalawe	5,713	4,949	5,093	4,276	5,003	3,978	4,730	4,777	4,841	4,755
27. Mahaweli Ganga	5,548	3,455	5,594	2,763	4,870	603	5,177	3,589	4,830	3,307

\* Estimates.

.. Not Available.

- Nil/Negligible.

--- Not existed.

Table 29: SOWN AND GROSS HARVESTED EXTENT OF PADDY BY DISTRICT (Hect.)

District	Maha 1964/65		Yala 1965		Maha 1969/70		Yala 1970		Maha 1974/75		Yala 1975	
	Sown	Harvested	Sown	Harveste	Sown	Harveste	Sown	Harveste	Sown	Harvested	Sown	Harvested
Sri Lanka	398,444	322,007	190,515	180,868	482,172	451,316	276,839	267,365	443,472	354,222	252,329	243,007
1. Colombo	21,591	21,422	7,237	7,223	23,839	23,370	15,050	14,519	25,750	25,217	22,486	21,294
2. Gampaha	--	--	--	--	--	--	--	--	--	--	--	--
3. Kalutara	15,488	15,116	10,942	10,492	17,363	16,221	17,217	16,128	21,177	20,379	20,386	19,528
4. Kandy	18,830	18,506	13,372	13,289	19,301	19,195	15,125	14,977	19,839	19,743	17,450	17,404
5. Matale	8,527	7,641	4,978	4,813	10,422	10,380	6,669	6,560	9,892	8,923	5,795	5,639
6. Nuwara Eliya	6,948	6,931	3,698	3,692	7,248	7,216	4,617	4,514	7,406	7,395	5,189	5,188
7. Galle	15,054	14,507	16,256	15,499	17,450	14,867	19,273	18,784	23,574	23,301	23,720	22,944
8. Matara	16,738	15,768	14,187	13,446	18,741	10,354	18,379	16,231	20,027	19,576	19,367	18,686
9. Hambantota	12,489	10,737	6,176	5,578	11,770	8,856	11,494	10,881	18,273	17,903	13,243	12,967
10. Jaffna	29,098	12,736	658	658	32,198	29,170	5,063	4,956	31,225	7,179	--	--
11. Kilinochchi	--	--	--	--	--	--	--	--	--	--	--	--
12. Mannar	13,988	10,207	1,750	1,702	15,361	15,114	2,275	2,275	9,347	151	646	451
13. Vavuniya	16,029	4,973	1,086	1,048	20,650	20,537	3,353	3,080	18,656	2,331	273	140
14. Mullaitivu	--	--	--	--	--	--	--	--	--	--	--	--
15. Batticaloa	30,161	22,316	8,180	7,391	34,822	28,416	9,210	9,044	34,707	31,021	7,569	7,148
16. Anurad	33,243	25,089	22,809	22,809	34,873	33,022	23,549	23,407	35,147	34,995	20,666	20,437
17. Trincomalee	14,266	9,146	5,420	5,408	18,255	18,081	9,907	9,841	19,684	10,739	3,722	3,719
18. Kurumegala	55,978	49,128	22,561	18,620	61,197	60,401	37,993	36,680	45,809	31,524	36,654	34,238
19. Puttalam	8,639	6,501	625	554	11,212	10,674	4,080	3,751	9,760	4,837	1,967	1,892
20. Anuradhapura	25,730	17,621	7,460	6,282	57,261	56,368	25,319	24,548	8,515	6,051	1,709	1,641
21. Polonnaruwa	21,079	20,369	18,246	18,080	22,791	22,661	19,071	18,880	26,082	25,772	11,321	10,989
22. Badulla	7,662	7,456	6,305	6,260	13,744	13,484	4,775	4,700	15,381	14,953	5,891	5,785
23. Moneragala	4,843	4,018	1,324	1,259	7,577	7,519	2,095	2,035	9,419	8,972	2,260	2,214
24. Ratnapura	11,278	11,102	9,653	9,453	14,986	14,481	13,016	12,506	14,913	14,682	14,512	13,574
25. Kegalle	10,785	10,716	7,592	7,312	11,113	10,931	9,308	9,068	11,237	11,044	11,023	10,651
26. Udawalawe	--	--	--	--	--	--	--	--	7,653	7,536	6,479	6,479
27. Mahaweli G'ara	--	--	--	--	--	--	--	--	--	--	--	--

.. Not Available

-- Not existed



Table 29(Contd.): SOWN AND GROSS HARVESTED EXTENT OF PADDY BY DISTRICT (Hect.)

District	Maha 1979/80		Yala 1980		Maha 1984/85		Yala 1985		Maha 1989/90		Yala 1990	
	Sown	Harvested	Sown	Harvested	Sown	Harvested	Sown	Harvested	Sown	Harvested	Sown	Harvested
Sri Lanka	569,166	547,906	271,212	261,230	568,743	559,235	311,949	305,442	530,726	519,290	325,981	308,956
1. Colombo	7,178	7,020	5,773	5,667	6,688	6,647	4,987	4,785	6,443	6,426	4,836	4,819
2. Gampaha	16,909	16,404	9,051	8,954	16,456	16,358	12,210	12,106	14,823	14,756	11,323	11,238
3. Kalutara	19,144	18,645	17,323	16,996	19,785	19,585	16,898	15,967	18,029	17,827	16,254	16,183
4. Kandy	22,450	22,101	16,387	16,291	18,574	18,572	14,160	14,154	19,147	19,115	16,110	16,102
5. Matale	14,118	13,041	5,218	4,750	15,371	15,333	4,399	4,292	14,701	14,660	6,141	6,117
6. Nuwara Ehiya	4,641	4,587	2,059	2,054	7,141	7,001	3,743	3,624	6,114	6,114	3,325	3,325
7. Galle	18,982	18,535	17,121	16,594	20,068	19,981	19,847	19,648	19,497	19,402	18,427	18,339
8. Matara	20,176	19,876	16,818	16,732	19,236	19,090	17,696	17,487	19,480	19,213	17,922	17,885
9. Hambantota	16,119	15,313	13,262	13,117	17,645	17,460	12,592	12,580	18,392	17,922	13,592	13,087
10. Jaffna	29,360	25,502	4,151	4,151	11,054	10,569	-	-	11,189	11,133	-	-
11. Kilinochchi	--	--	--	--	18,580	18,333	5,695	5,687	19,023	18,458	17	172*
12. Mannar	17,029	15,565	659	656	13,141	13,087	393	364	8,227	8,143	1	236*
13. Vavuniya	15,339	14,617	303	289	11,751	7,885	150	129	3,27	3,261*	--	--
14. Mullaitivu	12,561	12,332	949	943	9,453	8,437	1,104	1,096	7,133	6,991	24	236*
15. Batticaloa	39,185	39,146	9,153	8,991	38,170	37,678	11,053	11,017	38,332	36,598	14,40	13,956*
16. Amparal	41,056	40,563	29,414	28,805	45,223	45,138	36,593	36,490	53,306	52,614	47,49	37,270*
17. Trincomalee	28,127	26,721	11,219	11,152	29,896	29,333	11,139	9,328	13,54	12,335*	4,00	3,529*
18. Kurunegala	68,314	63,578	39,864	33,576	70,997	70,951	40,696	39,010	67,744	65,356	40,257	36,784
19. Puttalam	12,005	11,405	2,737	2,377	11,224	10,817	4,942	4,792	8,507	7,193	4,189	3,949
20. Anuradhapura	76,290	73,986	10,990	10,891	44,332	43,836	9,847	9,764	29,747	28,664	14,722	13,720
21. Polonnaruwa	30,606	30,606	19,310	19,173	32,944	32,937	23,662	23,657	41,228	41,156	37,122	37,113
22. Badulla	16,306	16,002	5,703	5,588	19,406	19,286	9,762	9,738	20,058	19,972	10,383	10,321
23. Moneragala	10,416	9,895	2,274	2,244	10,856	10,307	3,807	3,485	10,189	9,531	4,056	3,893
24. Ratnapura	15,526	15,278	14,159	14,002	16,075	16,034	14,706	14,553	18,785	18,702	13,772	13,698
25. Kegalle	11,026	10,928	9,903	9,827	11,158	11,139	11,004	10,905	11,143	11,112	10,924	10,909
26. Udawalawe	6,302	6,260	7,411	7,410	10,562	10,560	11,155	11,151	10,854	10,823	10,488	10,488
27. Mahaweli"R" area	--	--	--	--	22,957	22,881	9,709	9,633	21,813	21,813	5,814	5,814

\* Estimated

-- Not existed

.. Not Available  
-- Nil/Negligible

Table 29 (Contd.): SOWN AND GROSS HARVESTED EXTENT OF PADDY BY DISTRICT (Hect.)

District	Maha 1991/92		Yala 1992		Maha 1992/93		Yala 1993		Maha 1993/94		Yala 1994	
	Sown	Harvested	Sown	Harvested	Sown	Harvested	Sown	Harvested	Sown	Harvested	Sown	Harvested
Sri Lanka	548,190	522,786	254,984	243,236	545,689	538,060	288,604	281,706	581,064	560,693	348,557	335,858
1. Colombo	6,314	6,311	1,877	1,762	6,024	6,010	2,146	2,101	5,785	5,777	3,675	3,645
2. Gampaha	13,757	12,992	6,203	6,105	14,309	14,238	5,660	5,621	13,545	13,521	6,303	6,216
3. Kalutara	17,825	17,762	13,639	13,321	16,902	16,702	13,618	13,241	16,732	16,663	14,506	14,402
4. Kandy	18,975	16,487	13,794	13,766	17,230	17,230	12,039	12,038	17,046	17,034	8,930	8,912
5. Matale	14,960	13,969	3,694	3,429	14,959	14,884	4,263	4,232	15,026	14,881	3,139	3,127
6. Nuwara Eliya	6,146	6,107	3,036	3,036	6,118	6,057	3,035	3,035	6,254	6,254	3,046	3,036
7. Galle	19,687	19,621	10,234	10,159	18,730	18,655	15,885	14,725	18,846	18,453	17,182	17,002
8. Matara	19,308	19,247	14,317	14,289	19,108	18,917	16,575	15,622	18,367	18,342	17,153	17,133
9. Hambantota	21,537	21,427	12,095	9,899	22,085	21,731	11,691	11,667	23,167	23,024	18,346	18,321
10. Jaffna	10,21	9,840	-	-	8,550	8,208	-	-	9,132	8,072	-	-
11. Kilinochchi	16,33	16,337	24	247*	16,125	16,125	938	937	16,671	16,181	5,024	5,024
12. Mannar	8,47	8,305	54	520*	2,472	2,422	46	44	4,842	2,800	1,104	1,058
13. Vavuniya	4,61	4,549	18	176*	5,829	5,443	265	252	6,323	6,558	1,418	1,296
14. Mullaitivu	6,89	5,408	52	507*	10,664	9,189	1,287	1,222	8,929	6,538	2,471	2,437
15. Batticaloa	32,004	29,883	10,670	7,372	30,855	30,547	10,508	10,449	31,077	27,418	11,629	11,494
16. Amparal	46,896	46,004	42,252	41,735	51,878	51,785	44,920	44,920	56,183	51,302	51,440	51,396
17. Trincomalee	14,78	14,217*	4,15	3,943*	19,716	19,643	9,620	9,139	22,087	21,541	11,614	11,614
18. Kuruneyala	74,028	68,480	43,543	40,977	71,683	69,533	37,928	35,619	74,908	74,583	39,874	28,963
19. Puttalam	14,102	13,388	2,690	2,593	13,665	13,392	3,981	3,246	15,037	13,993	6,685	6,343
20. Anuradhapura	45,509	42,558	7,482	6,885	41,978	41,138	7,150	6,944	61,268	60,352	25,222	24,929
21. Polonnaruwa	43,658	43,401	28,501	28,018	43,382	43,372	39,893	39,870	45,772	43,736	42,380	42,358
22. Badulla	20,286	19,024	9,381	9,300	20,091	19,769	10,240	10,135	20,340	20,317	10,592	10,553
23. Moneragaya	11,868	8,253	2,546	2,173	14,077	13,937	1,872	1,872	13,372	13,236	4,101	4,031
24. Ratnapura	15,118	14,443	10,506	10,314	14,983	14,938	13,343	13,144	14,828	14,713	13,485	13,452
25. Kegalle	11,029	10,924	10,747	10,707	10,903	10,883	10,736	10,664	10,923	10,922	10,154	10,033
26. Galle	10,673	10,673	1,328	1,328	10,483	10,483	9,602	9,602	10,424	10,424	9,880	9,880
27. Mahaveli*H*area	23,180	23,176	788	672	22,892	22,830	1,365	1,365	24,058	24,058	9,203	9,203

.. Not Available

- Nil/Negligible

\* Estimated

# Total estimates for the districts Jaffna, Kilinochchi, Vavuniya, Mullaitivu, Mannar, Trincomalee &amp; Batticaloa

Table 30 - Asweddumised, Sown and Harvested Extents of Paddy - Maha 1992/93, by mode of irrigation

District/ DS - Division	Asweddumised Extent(Hect)				Sown Extent(hect)				Harvested Extent(Hect)			
	Major	Minor	Rainfed	Total	Major	Minor	Rainfed	Total	Major	Minor	Rainfed	Total
<b>District : Ampara</b>												
ADDALACHENAI	2991	0	548	3538.2	1945	0	272	2216	1945	0	272	2216
AKKARAPATTU	4435	0	291	4726	2949	0	200	3149	2949	0	200	3149
ALAYADIWEMBU	3143	127	1819	5089	1971	19	478	2468	1951	17	469	2437
AMPARA	1882	141	40	2063	1881	141	40	2062	1874	141	40	2055
DAMANA	3028	107	59	3194	2825	107	301	3232	2825	107	300	3232
DEHIATTAKANDIYA	11976	0	0	11976	11636	0	0	11636	11636	0	0	11636
KARAWAMPATTU	860	329	0	1188	0	0	0	0	0	0	0	0
KARATIVPATTU	550	0	0	550	448	0	0	448	448	0	0	448
LAHUGALA	851	161	263	1275	419	132	105	656	419	132	105	656
MAHAOYA	227	134	371	732	159	125	335	618	159	125	335	618
NINDAVURPATTU	2752	0	0	2752	2719	0	0	2719	2719	0	0	2719
PADIYATALAWA	83	77	374	534	80	76	354	510	80	76	354	510
POTHUVIL	1798	884	4523	7205	1507	102	704	2313	1507	102	704	2313
SAMANTURAI PATTU	13938	999	57	14994	10774	0	280	11054	10751	0	277	11028
THIRUKKOVIL	1401	666	2462	4529	640	80	244	964	625	72	238	935
UHANA	7530	75	318	7924	7399	75	359	7833	7399	75	359	7833
<b>District : Anuradhapura</b>												
GALNEWA	0	964	0	964	0	194	0	194	0	194	0	194
HOROWPATHANA	2560	4559	860	7979	1781	3327	295	5403	1781	3327	295	5403
HURULUWEWA	4444	2414	23	6881	299	504	0	803	282	457	0	739
IPALOGAMA	2882	516	38	3436	2651	223	13	2887	2651	223	13	2887
KAHATAGASDIGILIYA	834	4859	501	6193	525	3487	187	4198	525	3365	167	4056
KETHITHIGOLLAWA	1190	3123	42	4356	1049	2187	37	3273	1049	2161	35	3245
KEKIRAWA	460	1982	45	2486	363	688	9	1061	363	688	8	1060
MEDAWACHCHIYA	777	5049	308	6134	460	2883	111	3454	460	2883	111	3454
MIHINTALE	569	1987	89	2644	101	563	0	664	101	501	0	602
NOCHCHIYAGAMA	271	1136	0	1407	116	303	0	419	116	303	0	419
NUWARAGAM. CENTRAL	2067	2026	0	4093	1008	1002	0	2010	979	962	0	1941
NUWARAGAMPALATA EAST	2106	669	0	2774	2106	410	0	2515	2106	401	0	2506
PADAVIYA	2824	315	95	3234	2707	214	33	2955	2664	195	33	2892
PALAGALA	1051	1514	200	2765	642	946	15	1603	642	946	15	1603
PALUGASWEWA	217	1021	4	1241	164	677	4	845	158	677	4	839
RAJANGANAYA	3333	0	0	3333	3333	0	0	3333	3333	0	0	3333
RAMBEWA	2548	3194	276	6019	1493	1485	0	2977	1384	1440	0	2824
THALAWA	722	651	11	1385	720	334	6	1060	720	327	5	1052
THIRAPPANE	562	2571	15	3149	376	1152	15	1543	369	1106	14	1490
WILACHCHIYA	950	1074	132	2156	652	111	5	768	652	104	5	761
<b>District : Badulla</b>												
BADULLA	0	360	16	376	0	330	15	346	0	330	15	346
BANDARAWELA	0	559	4	563	0	478	2	480	0	477	2	480
ELLA	0	541	12	552	0	532	10	542	0	531	10	541
HALDUMMULLA	0	828	0	828	0	788	0	788	0	788	0	788
HALI-ELA	42	970	165	1176	42	968	165	1175	42	968	165	1175
HAPUTALE	0	257	26	284	0	239	25	263	0	239	25	263
KANDAKETIYA	985	341	36	1362	985	323	35	1343	985	322	35	1342
MAHIANGANAYA	6367	140	733	7240	6249	140	712	7101	6249	139	712	7101
MEEGAHAKIVULA	333	222	119	675	333	222	115	671	333	222	115	671
PASSARA	52	1029	1	1081	47	1020	1	1068	47	1018	1	1066
RIDEEMALIYADDA	1624	709	866	3198	1621	694	849	3165	1621	694	848	3163
SORANATOTA	37	421	12	470	29	408	11	448	29	408	11	448
UVA-PARANAGAMA	359	1189	60	1607	322	1063	54	1439	322	1063	54	1439
WELIMADA	28	1248	135	1410	21	1114	128	1262	20	1085	123	1228



Table 30(Contd.) - Asweddumised, Sown and Harvested Extents of Paddy - Maha 1992/93, by mode of irrigation												
District/ DS - Division	Asweddumised Extent(Hect)				Sown Extent(hect)				Harvested Extent(Hect)			
	Major	Minor	Rainfed	Total	Major	Minor	Rainfed	Total	Major	Minor	Rainfed	Total
<b>District : Batticaloa</b>												
MANMUNAI S & ERUVIL	134	455	184	773	7	24	152	183	7	23	129	159
KATTANKUDY	0	0	8	8	0	0	2	2	0	0	2	2
MANMUNAI	0	0	259	259	0	0	202	202	0	0	202	202
MANMUNAI NORTH	0	16	731	747	0	15	180	196	0	15	180	196
MANMUNAI SOUTH WEST	2194	53	3979	6226	2080	20	3627	5727	2050	20	3618	5688
MANMUNAI WEST	3316	87	7608	11011	2414	87	7463	9965	2401	87	7006	9494
PORATIVU PATTU	5900	299	3429	9628	3416	21	2221	5659	3416	21	2221	5659
ERAVUR PATTU	4240	855	8980	13875	2539	257	4203	7000	2539	257	4150	6946
KORALAI PATTU	4800	722	5513	11035	870	153	574	1597	702	153	473	1328
KORALAI PATTU NORTH	526	682	2052	3280	135	147	40	322	135	147	40	322
<b>District : Colombo</b>												
DEHIWALA	0	0	28	28	0	0	18	18	0	0	18	18
HANWELLA	0	240	1376	1616	0	229	1270	1498	0	229	1270	1499
HOMAGAMA	0	201	2083	2283	0	188	2032	2220	0	188	2028	2216
KADUWELA	0	0	1101	1101	0	0	866	866	0	0	860	860
KESBEWA	0	19	901	920	0	19	682	701	0	19	681	700
KOLONNAWA	0	0	75	75	0	0	22	22	0	0	19	19
MAHARAGAMA	0	44	532	576	0	44	532	576	0	44	532	576
MORATUWA	0	0	39	39	0	0	11	11	0	0	11	11
NUGEGODA	0	0	28	28	0	0	9	9	0	0	9	9
<b>District : Galle</b>												
AKMEEMANA	0	0	1209	1209	0	0	1204	1204	0	0	1204	1204
AMBALANGODA	0	0	1247	1247	0	0	1025	1025	0	0	1025	1025
BADDEGAMA	0	0	2325	2325	0	0	2134	2134	0	0	2109	2109
BALAPITIYA	0	0	465	465	0	0	242	242	0	0	242	242
BENTHARA	0	0	1393	1393	0	0	709	709	0	0	709	709
BOPE-PODDALA	0	0	795	795	0	0	778	778	0	0	737	737
ELPITIYA	0	44	2219	2263	0	44	2172	2217	0	44	2163	2207
HABARADOOWA	0	0	2321	2321	0	0	1966	1966	0	0	1966	1966
HIKKADUWA	0	0	1065	1065	0	0	606	606	0	0	594	594
KARANDENIYA	0	0	2221	2221	0	0	2193	2193	0	0	2191	2191
NAGODA	0	4	1552	1557	0	4	1481	1486	0	4	1477	1481
NELUWA	0	0	699	699	0	0	693	693	0	0	692	692
NIYAGAMA	0	0	1651	1651	0	0	1633	1633	0	0	1629	1629
THAWALAMA	0	0	803	803	0	0	780	780	0	0	780	780
FOUR GRAVETS	0	0	77	77	0	0	68	68	0	0	67	67
YAKKALAMULLA	0	0	1021	1021	0	0	969	969	0	0	954	954
<b>District : Gampaha</b>												
ATTANAGALLA	314	245	1423	1982	217	223	1348	1787	217	223	1348	1787
BIYAGAMA	0	191	657	848	0	170	553	723	0	170	553	723
DIVULAPITIYA	0	447	1463	1910	0	0	253	253	0	0	247	247
GAMPAHA	957	298	700	1955	796	278	568	1643	794	277	561	1631
JAELA	263	150	341	754	89	115	184	388	89	115	184	388
KATANA	0	133	709	842	0	58	182	240	0	58	178	236
KELANIYA	0	0	78	78	0	0	35	35	0	0	35	35
MAHARA	18	68	1301	1387	18	68	1284	1370	18	68	1284	1370
MEERIGAMA	219	1958	151	2328	219	1939	149	2307	219	1939	149	2307
MINUWANGODA	255	352	1296	1903	138	334	1240	1712	134	334	1240	1708
NEGOMBO	0	8	11	19	0	5	6	11	0	2	5	7
WATTALA	0	0	148	148	0	0	89	89	0	0	89	89
WEKE	0	435	1934	2369	0	423	1720	2142	0	421	1714	2135

Table 30(Contd.) - Asweddumised, Sown and Harvested Extents of Paddy - Maha 1992/93, by mode of irrigation												
District/ D.S. Division	Asweddumised Extent(Hect)				Sown Extent(hect)				Harvested Extent(Hect)			
	Major	Minor	Rainfed	Total	Major	Minor	Rainfed	Total	Major	Minor	Rainfed	Total
<b>District : Hambantota</b>												
AMBALANTOTA	3352	615	0	3967	3352	442	0	3794	3352	442	0	3794
ANGUNAKOLAPELESSA	1848	396	18	2262	1259	285	2	1546	1259	285	2	1546
BELIATTA	654	483	506	1642	592	342	354	1288	589	340	352	1281
HAMBANTOTA	1981	919	0	2900	1972	561	0	2533	1971	529	0	2500
KATUWANA	0	116	565	681	0	107	488	596	0	102	480	582
LUNUGAMWEHERA	3296	682	0	3978	2283	602	0	2885	2274	583	0	2857
OKEWELA	200	248	252	700	200	247	233	680	200	247	231	678
SOORIYAWEWA	675	287	0	962	598	219	0	817	598	219	0	817
TANGALLE	1340	263	14	1617	1224	118	5	1348	1224	79	5	1309
TISSAMAHARAMA	4486	323	6	4815	4230	311	6	4547	4230	311	6	4547
WEERAKETIYA	1404	785	209	2398	1151	725	175	2051	1146	696	161	2004
<b>District : Jaffna</b>												
DELFT	0	0	60	60	0	0	0	0	0	0	0	0
ISLANDS NORTH	0	0	834	834	0	0	0	0	0	0	0	0
ISLANDS SOUTH	0	0	1025	1025	0	0	0	0	0	0	0	0
JAFFNA	0	0	31	31	0	0	15	15	0	0	6	6
NALLUR	0	0	287	287	0	0	277	277	0	0	55	55
THENMARADCHI	0	0	4195	4195	0	0	4155	4155	0	0	3896	3896
VADAMARADCHI EAST	0	0	694	694	0	0	358	358	0	0	165	165
VADAMARADCHI NORTH	0	0	204	204	0	0	144	144	0	0	141	141
VADAMARADCHI S.WEST	0	0	1450	1450	0	0	1422	1422	0	0	1138	1138
VALIKAMAM EAST	0	0	950	950	0	0	514	514	0	0	406	406
VALIKAMAM NORTH	0	0	332	332	0	0	140	140	0	0	75	75
VALIKAMAM SOUTH	0	0	170	170	0	0	168	168	0	0	142	142
VALIKAMAM SOUTH WEST	0	0	985	985	0	0	627	627	0	0	372	372
VALIKAMAM WEST	0	0	1373	1373	0	0	1312	1312	0	0	1261	1261
<b>District : Kalutara</b>												
AGALAWATTA	0	648	1886	2535	0	648	1868	2516	0	648	1868	2516
BANDARAGAMA	173	680	2091	2944	123	671	1702	2496	119	648	1654	2420
BERUWALA	0	52	1162	1214	0	40	728	768	0	36	694	730
BULATHSINHALA	0	160	1632	1792	0	157	1593	1750	0	154	1590	1745
DODANGODA	0	186	1251	1437	0	163	1165	1328	0	162	1107	1269
HORANA	0	22	2601	2623	0	22	2578	2601	0	22	2578	2601
KALUTARA	0	0	1650	1650	0	0	782	782	0	0	780	780
MADURAWALA	0	184	660	844	0	182	630	812	0	182	626	808
MATUGAMA	138	293	1931	2362	75	251	1598	1924	72	250	1591	1913
PANADURA	8	18	477	503	0	1	95	96	0	1	91	92
WALALLAWITA	189	100	1761	2051	22	99	1709	1829	22	99	1709	1829
<b>District : Kandy</b>												
AKURANA	0	0	318	318	0	0	318	318	0	0	318	318
GANGA IHALA KORALE	178	243	200	621	55	212	170	437	55	212	170	437
GANGAWATA KORALE	0	125	121	246	0	120	109	229	0	120	109	229
HARISPATTUWA	0	83	749	832	0	81	727	809	0	81	727	809
KUNDASALE	0	199	417	616	0	199	412	611	0	199	412	611
MEDA DUMBARA	0	1178	66	1244	0	1105	54	1159	0	1105	54	1159
MINIPE	3139	489	303	3931	3139	487	301	3928	3139	487	301	3928
PANVILA	5	151	10	165	5	123	4	133	5	123	4	133
PASBAGE KORALE	0	166	50	216	0	155	33	187	0	155	33	187
PATHA DUMBARA	0	138	541	679	0	126	503	629	0	126	501	627
PATHA HEWAHETA	287	1020	29	1335	281	948	22	1251	281	948	22	1251

Table 30(Contd.) - Asweddumised, Sown and Harvested Extents of Paddy - Maha 1992/93, by mode of irrigation												
District/ D. S. Division	Asweddumised Extent(Hect)				Sown Extent(hect)				Harvested Extent(Hect)			
	Major	Minor	Rainfed	Total	Major	Minor	Rainfed	Total	Major	Minor	Rainfed	Total
<b>District : Kandy(Contd.)</b>												
PUJAPITIYA	0	125	723	847	0	120	706	826	0	120	706	826
TUMPANE	0	450	821	1271	0	450	812	1261	0	450	812	1261
UDA-PALATHA	0	747	225	972	0	739	222	961	0	739	222	961
UDU DUMBARA	0	2048	0	2048	0	1885	0	1885	0	1885	0	1885
UDU-NUWARA	0	38	860	898	0	38	833	870	0	38	833	870
WELIGALLA	0	66	356	422	0	62	328	390	0	62	328	390
YATINUWARA	0	139	1086	1225	0	135	1046	1181	0	135	1046	1181
<b>District : Kegalle</b>												
ARANAYAKA	0	534	902	1436	0	534	902	1435	0	532	902	1434
DEHIOWITA	0	139	253	392	0	128	217	345	0	129	217	345
DERANIYAGALA	0	30	124	154	0	27	93	120	0	27	93	120
GALIGAMUWA	0	275	964	1239	0	274	945	1219	0	274	941	1215
KEGALLE	0	134	1016	1150	0	134	1016	1150	0	134	1016	1150
MAWANELLA	0	404	1481	1885	0	403	1481	1884	0	399	1475	1873
RAMBUKKANA	0	280	1681	1961	0	280	1681	1961	0	277	1681	1958
RUWANWELLA	0	181	438	619	0	180	423	603	0	180	423	603
WARAKAPOLA	0	383	1268	1650	0	383	1267	1650	0	383	1267	1650
YATIYANTOTA	0	221	387	608	0	216	346	563	0	216	346	563
<b>District : Kilinochchi</b>												
KANDAVALAI	4368	23	3877	8268	2307	20	2671	4998	2307	20	2671	4998
KARACHCHI	6864	197	1895	8955	6115	166	1639	7920	6115	166	1639	7920
PACHCHILAI	0	0	677	677	0	0	354	354	0	0	354	354
POONAKARI	380	0	4121	4502	380	0	2473	2853	380	0	2473	2853
<b>District : Kurunegala</b>												
ALAWWA	0	167	1406	1572	0	167	1406	1572	0	167	1404	1571
BINGIRIYA	0	1403	822	2226	0	1403	822	2225	0	1382	805	2187
GALGAMUWA	1463	3200	986	5648	954	3145	801	4900	954	1536	262	2752
GANEWATTA	1425	426	564	2415	1425	426	564	2415	1425	426	564	2415
GIRIBAWA	2291	1477	122	3890	2271	0	0	2271	2271	0	0	2271
HETTIPOLA	0	3403	646	4049	0	3403	646	4049	0	3403	646	4049
IBBAGAMUWA	1674	852	1333	3858	1674	851	1332	3857	1673	849	1326	3849
KATUPOTHA	0	1163	662	1825	0	1163	662	1825	0	1163	662	1825
KOBEIGANE	0	1449	171	1620	0	1449	171	1620	0	1449	170	1620
KOTAWEHERA	205	3023	563	3792	51	3011	554	3616	51	3011	554	3616
KULIYAPITIYA EAST	0	677	1382	2059	0	677	1382	2059	0	665	1379	2044
KULIYAPITIYA WEST	0	1000	1082	2082	0	1000	1082	2082	0	1000	1082	2082
KURUNEGALA	166	427	1411	2004	159	425	1406	1989	159	425	1401	1985
MAHAWA	723	4393	1501	6617	723	4109	1110	5943	723	4008	1100	5832
MALLAWAPITIYA	4	112	1161	1277	0	112	1154	1266	0	112	1151	1263
MASPOTHA	0	751	1428	2178	0	751	1428	2178	0	751	1428	2178
MAWATHAGAMA	0	1376	260	1637	0	1369	260	1629	0	1369	260	1629
NARAMMALA	0	165	1579	1744	0	165	1573	1738	0	165	1572	1737
NIKAWERATIYA	1816	1494	305	3615	1816	1459	299	3574	1816	1456	293	3565
PANNALA	0	805	2795	3600	0	803	2668	3471	0	798	2654	3452
POLGAHAWELA	0	144	1835	1979	0	144	1835	1979	0	144	1835	1979
POLPITHIGAMA	1551	3023	1480	6054	1551	3011	1474	6036	1551	3011	1475	6037
RIDEEGAMA	183	1022	1701	2906	183	1022	1701	2906	183	1022	1701	2906
UDUBADDAWA	168	572	602	1342	168	572	602	1342	168	572	602	1342
WARIYAPOLA	0	2322	1059	3381	0	2318	1059	3378	0	2318	1054	3372
WEERAMBUGEDARA	0	178	1545	1723	0	178	1544	1722	0	178	1544	1722



Table 30(Contd.) - Asweddumised, Sown and Harvested Extents of Paddy - Maha 1992/93, by mode of irrigation

District/ D. S. Division	Asweddumised Extent(Hect)				Sown Extent(hect)				Harvested Extent(Hect)			
	Major	Minor	Rainfed	Total	Major	Minor	Rainfed	Total	Major	Minor	Rainfed	Total
<b>Special area : Mahaweli'H'</b>												
EPPAWALA	3970	0	0	3970	3817	0	0	3817	3816	0	0	3816
GALKIRIYAGAMA	2153	0	0	2153	2147	0	0	2147	2147	0	0	2147
GALNEWA	3963	0	0	3963	3710	0	0	3710	3710	0	0	3710
MADATUGAMA	2927	0	0	2927	2683	0	0	2683	2683	0	0	2683
MEEGALEWA	2118	0	0	2118	1987	0	0	1987	1979	0	0	1979
NOCHCHIYAGAMA	3579	0	0	3579	3058	0	0	3058	3058	0	0	3058
TAMBUITEGAMA	2733	0	0	2733	2696	0	0	2696	2693	0	0	2693
THALAWA	3386	0	0	3386	3221	0	0	3221	3194	0	0	3194
<b>District : Matale</b>												
AMBANGANGA KORALE	0	298	38	336	0	292	37	329	0	292	37	329
DAMBULLA	1573	1766	731	4070	1474	1232	628	3334	1474	1232	628	3334
GALEWELA	180	1245	718	2142	180	1231	699	2110	178	1155	661	1994
LAGGALA	264	832	90	1187	263	808	79	1151	259	783	67	1110
MATALE	0	420	78	497	0	382	75	457	0	382	75	457
NAULA	276	776	282	1333	274	677	220	1171	274	670	214	1158
PALLEPOLA	0	165	711	876	0	165	700	865	0	164	698	862
RATTOTA	0	704	28	732	0	685	25	710	0	685	25	710
UKUWELA	0	648	120	768	0	603	108	711	0	603	108	711
WILGAMUWA	2341	280	690	3311	2339	268	673	3280	2339	268	669	3275
YATAWATTA	0	423	439	863	0	423	431	854	0	423	431	854
<b>District : Matara</b>												
AKURESSA	248	1585	1327	3160	248	1573	1269	3090	248	1562	1272	3082
DIKWELLA	354	55	331	741	298	55	246	599	298	55	246	599
DEVINUWARA	181	100	362	644	180	57	243	481	180	58	243	482
HAKMANA	425	189	687	1301	425	177	684	1286	425	177	684	1286
KAMBURUPITIYA	735	294	970	1999	731	194	951	1877	731	194	951	1877
KOTAPOLA	0	39	1047	1086	0	39	1046	1085	0	39	1038	1076
MALIMBADA	378	436	580	1394	193	421	557	1171	193	421	557	1171
MULATIYANA	0	605	774	1379	0	604	757	1361	0	604	757	1361
PASSODA	0	163	1336	1499	0	163	1336	1499	0	163	1336	1499
PITABEDDARA	0	57	1060	1117	0	57	1039	1096	0	57	1039	1096
TIHAGODA	2061	4	514	2579	1758	4	437	2198	1696	4	390	2090
FOUR GRAVETS	169	566	372	1108	169	505	293	967	169	505	293	967
WELIGAMA	8	26	779	813	8	22	625	655	8	22	612	642
WELIPITIYA	341	242	1106	1688	313	242	1100	1655	313	242	1100	1655
<b>District : Moneragala</b>												
BADALKUMBURA	89	597	155	842	89	594	144	827	89	594	144	827
BIBILA	285	756	410	1451	285	756	410	1451	285	756	410	1451
BUTHTHALA	1740	531	209	2480	1740	444	86	2270	1740	444	86	2269
KATHARAGAMA	101	224	0	325	100	170	0	271	100	170	0	271
MADAGAMA	16	594	714	1323	16	590	679	1284	16	590	679	1284
MADULLA	4	304	645	953	4	299	631	935	4	299	593	896
MONARAGALA	85	171	422	678	84	166	328	579	84	166	328	579
SIYAMBALANDUWA	1285	540	1074	2899	1264	524	1049	2837	1264	524	1049	2837
THANAMALWILA	817	834	33	1684	648	395	25	1067	648	395	25	1067
WALLAWAYA	630	887	36	1553	624	759	18	1401	620	714	18	1353
<b>District : Mullaitivu</b>												
MANTHAI EAST	1403	485	216	2103	587	303	23	913	518	284	16	818
MULLATHIVU	1445	658	3192	5295	321	380	121	822	289	56	103	448
ODDUSUDDAN	0	1521	3503	5024	0	1473	3265	4738	0	1331	2775	4106
PUTHUKUDIYIRUPPU	491	171	2105	2768	440	6	2025	2472	396	5	1843	2244
THUNUKKAI	1991	370	39	2401	1325	244	152	1721	1215	222	136	1573

Table 30(Contd.) - Asweddumised, Sown and Harvested Extents of Paddy - Maha 1992/93, by mode of irrigation												
District/	Asweddumised Extent(Hect)				Sown Extent(hect)				Harvested Extent(Hect)			
D. S. Division	Major	Minor	Rainfed	Total	Major	Minor	Rainfed	Total	Major	Minor	Rainfed	Total
<b>District : Nuwara-Eliya</b>												
AMBAGAMUWA KORALE	0	175	8	183	0	146	3	149	0	146	3	149
KOTHEMALE	0	461	77	538	0	431	47	478	0	431	47	478
UDAHEWAHATA	657	2114	8	2779	622	1950	7	2579	622	1950	7	2579
WALAPANE	565	2548	46	3160	550	2484	46	3079	546	2472	46	3064
<b>District : Polonnaruwa</b>												
MEDIRIGIRIYA	7176	607	500	8283	0	565	489	7137	6083	565	489	7137
DIMBULAGALA	15495	0	0	15495	14416	0	0	14416	14412	0	0	14412
ELĒHARA	5244	39	123	5406	5092	22	108	5223	5092	22	104	5218
LANKAPURA	4815	664	136	5615	4753	125	132	5009	4753	125	132	5009
MEDIRIGIRIYA	7176	607	500	8283	6083	565	488	7136	6083	565	489	7136
SINHALAPATTUWA	5499	419	36	5954	5370	372	24	5766	5370	372	24	5766
TAMANKADUWA	6008	129	104	6242	5542	129	102	5773	5542	128	102	5773
<b>District : Puttalam</b>												
ANAMADUWA	1695	1807	127	3628	815	1695	57	2567	815	1695	57	2567
ARACHCHIKATTUWA	573	546	325	1444	573	522	280	1376	573	522	280	1376
CHILAW	265	456	246	968	265	324	230	819	260	323	222	805
DANKOTUWA	0	739	103	842	0	657	103	760	0	635	103	738
KALPITIYA	0	0	1	1	0	0	1	1	0	0	1	1
KARUWALAGASWEWA	1012	1190	20	2222	620	684	17	1321	620	684	17	1321
MADAMPE	265	367	210	843	189	346	148	683	188	335	140	664
MAHAKUMBUKKADAWALA	493	832	76	1401	466	811	74	1352	457	766	64	1287
MAHAWEWA	421	241	117	780	278	213	113	603	273	208	110	591
MUNDALAMA	366	146	448	960	286	80	87	453	286	80	87	453
NATTANDIYA	115	776	224	1114	115	737	166	1017	115	737	166	1017
NAWAGATHTHEGAMA	1237	622	13	1872	1114	191	13	1317	1086	191	13	1289
PALLAMA	0	646	196	843	0	642	196	838	0	606	171	777
PUTTALAM	0	140	7	147	0	140	7	147	0	140	7	147
WANATHAWILLUWA	214	116	15	344	181	57	1	240	176	38	1	214
WENNAPPUAWA	0	48	11	58	0	26	9	35	0	26	8	34
<b>District : Ratnapura</b>												
AYAGAMA	0	111	175	286	0	106	163	269	0	105	161	266
BALANGODA	810	639	289	1738	807	546	262	1614	807	546	262	1614
EHALIYAGODA	0	607	329	937	0	592	322	914	0	592	322	914
ELAPATHA	90	328	285	703	82	316	258	655	82	316	258	655
EMBILIPITIYA	505	365	34	904	503	351	27	881	503	351	27	881
GODAKAWELA	28	726	276	1030	28	524	186	739	28	524	186	739
IMBULPE	0	1079	193	1272	0	1074	189	1263	0	1060	172	1231
KAHAWATTA	0	295	187	482	0	288	179	467	0	288	179	467
KALAWANA	0	559	897	1456	0	526	877	1403	0	523	873	1396
KOLONNA	0	673	190	863	0	664	182	846	0	664	178	842
KURUWITA	0	1170	1394	2564	0	1128	1347	2476	0	1126	1346	2472
NIWITIGALA	0	438	242	680	0	424	221	644	0	424	221	644
OPANAYAKA	0	232	205	437	0	221	197	418	0	221	197	418
PELMADULLA	0	819	454	1273	0	726	375	1101	0	724	374	1098
RATNAPURA	0	500	395	896	0	338	236	574	0	338	236	573
WALIGEPOLA	0	529	239	769	0	462	230	692	0	460	199	659
<b>District : Trincomalee</b>												
GOMARANGADAWELA	1347	670	1380	3397	1200	633	1266	3099	1198	631	1259	3088
KANTALE	3409	155	985	4549	3238	130	971	4338	3238	130	969	4336
KINNIYA	1018	241	3007	4267	300	70	535	905	300	69	526	895
KUCHCHAVELI	520	959	6299	7779	81	0	507	588	81	0	494	575
MORAWEWA	2293	378	979	3649	760	340	0	1100	757	338	0	1095
MUTHUR	3559	996	2265	6821	2199	316	84	2599	2195	316	81	2592

Table 30(Contd.) - Asweddumised, Sown and Harvested Extents of Paddy - Maha 1992/93, by mode of irrigation

District/ D. S. Division	Asweddumised Extent(Hect)				Sown Extent(hect)				Harvested Extent(Hect)			
	Major	Minor	Rainfed	Total	Major	Minor	Rainfed	Total	Major	Minor	Rainfed	Total
<b>District : Trincomalee (Contd.)</b>												
PADAVI SRI PURA	2276	301	0	2577	2092	299	0	2392	2091	298	0	2389
EACHCHELAM.& SERUWILA	2416	111	971	3498	1547	111	630	2288	1541	111	620	2272
THAMPALAGAMAM	2335	123	1042	3500	1875	76	450	2401	1872	76	445	2393
TOWN AND GRAVETS	172	265	911	1349	0	6	3	9	0	6	3	9
<b>Special area : Udawalawe</b>												
ANGUNAKOLAPELESSA	2329	0	0	2329	1418	0	0	1418	1418	0	0	1418
BINKAMA	2221	0	0	2221	1851	0	0	1851	1851	0	0	1851
CHANDRIKA WEWA	2493	0	0	2493	2225	0	0	2225	2224	0	0	2224
EMBILIPITIYA	1692	0	0	1692	1357	0	0	1357	1357	0	0	1357
KIRIBBAN WEWA	1589	0	0	1589	1240	0	0	1240	1240	0	0	1240
MURAWESI HENA	1567	0	0	1567	1017	0	0	1017	1015	0	0	1015
SURIYA WEWA	1570	0	0	1570	1405	0	0	1405	1405	0	0	1405
<b>District : Vavuniya</b>												
CHEDDIKULAM	1492	1969	685	4146	52	145	20	217	51	145	20	216
VAVUNIYA	1093	6284	1666	9043	569	2141	89	2799	569	1907	81	2556
VAVUNIYA NORTH	133	2011	1467	3611	71	1214	91	1376	71	1133	81	1285
VAVUNIYA SOUTH	1584	1006	628	3218	809	526	101	1437	789	506	91	1386



Table 31 - Asweddumised, Sown and Harvested Extents of Paddy - Yala 1993, by mode of irrigation												
District/ DS-Division	Asweddumised Extent(Hect)				Sown Extent(Hect)				Harvested Extent(Hect)			
	Major	Minor	Rainfed	Total	Major	Minor	Rainfed	Total	Major	Minor	Rainfed	Total
<b>District : Ampara</b>												
ADDALACHCHENA	2991	0	548	3538	1962	0	71	2032	1962	0	71	2032
AKKARAPATTU	4435	0	291	4726	3052	0	45	3097	3052	0	45	3097
ALAYADIWEMBU	3143	127	1819	5089	900	34	0	934	900	34	0	934
AMPARA	1882	141	40	2063	1844	138	0	1982	1844	138	0	1982
DAMANA	3028	107	59	3194	2825	107	0	2932	2825	107	0	2932
DEHIATTAKANDIYA	11976	0	0	11976	11397	0	0	11397	11397	0	0	11397
KARAWAJUPATTU	860	329	0	1188	824	325	0	1149	824	325	0	1149
KORATIVPATTU	550	0	0	550	550	0	0	550	550	0	0	550
LAHUGALA	851	161	263	1275	429	68	0	497	429	68	0	497
MAHAOYA	227	134	371	732	159	28	0	187	159	28	0	187
NINDAVURPATTU	2752	0	0	2752	449	0	0	449	449	0	0	449
PADIYATALAWA	83	77	374	534	0	0	0	0	0	0	0	0
POTTUVIL	1798	884	4523	7205	526	77	0	603	526	77	0	603
SAMANTURAPATTU	13938	999	57	14994	11012	0	0	11012	11012	0	0	11012
TIRUKKOVIL	1401	666	2462	4529	594	29	0	623	594	29	0	623
UHANA	7530	75	318	7924	7402	75	0	7477	7402	75	0	7477
<b>District : Anuradhapura</b>												
GALENBINDUNUWEWA	4444	2414	23	6881	0	23	0	23	0	18	0	18
GALNEWA	0	964	0	964	0	0	0	0	0	0	0	0
HOROWPOTHANA	2560	4559	860	7979	287	121	0	408	285	115	0	399
IPALOGAMA	2882	516	38	3436	292	0	0	292	292	0	0	292
KAHATAGASDIGILIYA	834	4859	501	6193	3	8	0	12	3	0	0	3
KEBITHIGOLLEWA	1190	3123	43	4356	391	17	0	408	391	17	0	408
KEKIRAWA	460	1982	45	2487	75	26	0	102	75	26	0	102
MEDAWACHCHIYA	777	5049	308	6134	92	86	0	178	90	85	0	175
MIHINTALE	569	1987	89	2644	0	0	0	0	0	0	0	0
NOCHCHIYAGAMA	271	1136	0	1407	0	95	0	95	0	90	0	90
NUWARAGAM PALATHA(C)	2067	2026	0	4093	186	0	0	186	185	0	0	185
NUWARAGAM PALATHA(E)	2106	669	0	2774	294	2	0	296	294	2	0	296
PADAWIYA	2824	315	95	3234	0	0	0	0	0	0	0	0
PALAGALA	1051	1514	200	2765	187	19	0	206	187	19	0	206
PALUGASWEWA	217	1021	4	1241	12	30	0	42	12	24	0	36
RAJANGANAYA	3332	0	0	3332	3332	0	0	3332	3249	0	0	3249
RAMBEWA	2548	3194	276	6019	0	0	0	0	0	0	0	0
THALAWA	722	651	12	1385	396	214	0	610	396	173	0	569
THIRAPPANE	562	2571	15	3149	120	6	0	126	118	5	0	123
WILACHCHIYA	950	1074	132	2156	835	0	0	835	795	0	0	795
<b>District : Badulla</b>												
BADULLA	0	360	17	376	0	268	6	274	0	268	6	274
BANDARAWELA	0	559	4	563	0	0	0	0	0	0	0	0
ELLA	0	541	12	552	0	190	0	190	0	140	0	140
HALDUMMULLA	0	828	0	828	0	732	0	732	0	732	0	732
HALIELA	42	970	165	1176	0	485	0	486	0	474	0	474
HAPUTALE	0	257	26	284	0	0	0	0	0	0	0	0
KANDAKETIYA	985	341	36	1362	630	117	4	750	629	116	3	748
MAHIYANGANAYA	6367	141	733	7241	6045	4	0	6049	6041	4	0	6045
MEEGAHAKIVULA	333	222	119	675	0	65	0	65	0	65	0	65
PASSARA	52	1029	1	1081	41	642	0	683	40	639	0	679
RIDEEMALIYADDA	1624	709	866	3198	431	114	26	571	420	99	9	527
SORANATOTA	37	422	12	471	36	203	4	244	36	203	4	244
UVA-PARANAGAMA	359	1189	60	1608	1	192	1	194	1	192	1	194
WELIMADA	28	1248	135	1410	0	0	0	0	0	0	0	0

Table 31(Contd.) - Asweddumised, Sown and Harvested Extents of Paddy - Yala 1993, by mode of irrigation

District/ DS-Division	Asweddumised Extent(Hect)				Sown Extent(Hect)				Harvested Extent(Hect)			
	Major	Minor	Rainfed	Total	Major	Minor	Rainfed	Total	Major	Minor	Rainfed	Total
<b>District : Batticaloa</b>												
ERAVUR PATTU	4240	655	8980	13875	1190	46	59	1295	1190	46	59	1295
KATHANKUDY	0	0	8	8	0	0	0	0	0	0	0	0
KORALAI PATTU	4800	722	5513	11035	1302	0	0	1302	1277	0	0	1277
KORALAI PATTU NORTH	526	682	2052	3260	143	94	19	256	143	71	19	234
MANMUNAI	0	0	259	259	0	0	0	0	0	0	0	0
MANMUNAI NORTH	0	16	731	747	0	0	0	0	0	0	0	0
MANMUNAI S.& ERUVIL	134	455	184	773	81	189	0	270	81	178	0	259
MANMUNAI SOUTH WEST	2194	53	3979	6226	758	0	57	815	758	0	57	815
MANMUNAI WEST	3316	87	7608	11011	3316	87	0	3403	3316	87	0	3403
PORATHIVU PATTU	5900	299	3429	9628	2778	136	253	3167	2778	136	253	3167
<b>District : Colombo</b>												
DEHIWALA/RATMALANA	0	0	26	26	0	0	15	15	0	0	15	15
HANWELLA	0	240	1376	1616	0	123	747	870	0	123	734	858
HOMAGAMA	0	201	2083	2283	0	30	697	727	0	30	677	707
KADUWELA	0	0	1101	1101	0	0	224	224	0	0	224	224
KESBEWA	0	19	901	920	0	7	265	272	0	7	253	261
KOLONNAWA	0	0	75	75	0	0	6	6	0	0	5	5
MAHARAGAMA	0	44	532	576	0	1	30	31	0	1	30	31
MORATUWA	0	0	39	39	0	0	0	0	0	0	0	0
NUGEGODA	0	0	28	28	0	0	0	0	0	0	0	0
<b>District : Galle</b>												
AKMEEMANA	0	0	1209	1209	0	0	1100	1100	0	0	1100	1100
AMBALANGODA	0	0	1247	1247	0	0	1000	1000	0	0	995	995
BADDEGAMA	0	0	2325	2325	0	0	1048	1048	0	0	1034	1034
BALAPITIYA	0	0	465	465	0	0	317	317	0	0	317	317
BENTHARA	0	0	1393	1393	0	0	654	654	0	0	638	638
BOPE PODDALA	0	0	795	795	0	0	348	348	0	0	335	335
ELPITIYA	0	44	2219	2263	0	44	2167	2211	0	34	2102	2137
FOUR GRAVETS	0	0	77	77	0	0	51	51	0	0	51	51
HABARADOOWA	0	0	2321	2321	0	0	1797	1797	0	0	1739	1739
HIKKADUWA	0	0	1065	1065	0	0	573	573	0	0	569	569
KARANDENIYA	0	0	2221	2221	0	0	2013	2013	0	0	1809	1809
NAGODA	0	4	1552	1557	0	4	1259	1263	0	4	678	683
NELUWA	0	0	699	699	0	0	553	553	0	0	543	543
NIYAGAMA	0	0	1651	1651	0	0	1439	1439	0	0	1338	1338
THAWALAMA	0	0	803	803	0	0	606	606	0	0	555	555
YAKKALAMULLA	0	0	1021	1021	0	0	913	913	0	0	884	884
<b>District : Gampaha</b>												
ATTANAGALLA	314	245	1423	1982	66	105	762	933	63	105	762	931
BIYAGAMA	0	191	657	848	0	0	2	2	0	0	2	2
DIVLAPITIYA	0	447	1463	1910	0	8	252	260	0	8	248	256
GAMPAHA	957	298	700	1955	315	152	336	803	315	152	332	800
JAELA	263	150	341	754	19	12	66	98	19	12	66	98
KATANA	0	133	709	842	0	2	1	3	0	0	0	0
KELANIYA	0	0	78	78	0	0	0	0	0	0	0	0
MAHARA	18	68	1301	1387	0	22	308	331	0	22	308	331
MEERIGAMA	219	1958	151	2328	192	118	1505	1815	192	118	1505	1815
MINUWANGODA	255	352	1296	1903	0	30	95	124	0	30	95	125
NEGOMBO	0	8	11	19	0	0	0	0	0	0	0	0
WATTALA	0	0	148	148	0	0	10	10	0	0	3	3
WEKE	0	435	1934	2369	0	270	1011	1282	0	270	995	1265



Table 31(Contd.) - Asweddumised, Sown and Harvested Extents of Paddy - Yala 1993, by mode of irrigation												
District/ DS-Division	Asweddumised Extent(Hect)				Sown Extent(Hect)				Harvested Extent(Hect)			
	Major	Minor	Rainfed	Total	Major	Minor	Rainfed	Total	Major	Minor	Rainfed	Total
<b>District : Hambantota</b>												
AMBALANTOTA	3352	615	0	3967	3352	421	0	3773	3335	421	0	3756
ANGUNUKOLAPALLESSA	1848	396	18	2262	1224	214	2	1440	1224	214	2	1440
BELIATTA	654	483	506	1642	175	67	11	254	174	67	11	252
HAMBANTOTA	1981	919	0	2900	1276	0	0	1276	1273	0	0	1273
KATUWANA	0	116	565	681	0	76	357	433	0	76	357	433
LUNUGAMWEHERA	3296	682	0	3978	80	0	0	80	78	0	0	78
OKEWELA	200	248	252	700	187	72	40	299	187	72	40	299
SOORIYAWEWA	675	287	0	962	442	0	0	442	442	0	0	442
TANGALLE	1340	263	14	1617	742	41	3	786	742	40	3	786
TISSAMAHARAMA	4486	324	6	4815	1566	0	0	1566	1566	0	0	1566
WEERAKETIYA	1404	785	209	2398	1090	257	9	1357	1090	257	9	1357
<b>District : Jaffna</b>												
DELFT	0	0	60	60	0	0	0	0	0	0	0	0
ISLANDS NORTH	0	0	834	834	0	0	0	0	0	0	0	0
ISLANDS SOUTH	0	0	1025	1025	0	0	0	0	0	0	0	0
JAFFNA	0	0	31	31	0	0	0	0	0	0	0	0
NALLUR	0	0	286	286	0	0	0	0	0	0	0	0
THENMARADCHI	0	0	4195	4195	0	0	0	0	0	0	0	0
VADAMARADCHI EAST	0	0	694	694	0	0	0	0	0	0	0	0
VADAMARADCHI NORTH	0	0	204	204	0	0	0	0	0	0	0	0
VADAMARADCHI S-W	0	0	1450	1450	0	0	0	0	0	0	0	0
VALIKAMAM EAST	0	0	950	950	0	0	0	0	0	0	0	0
VALIKAMAM NORTH	0	0	332	332	0	0	0	0	0	0	0	0
VALIKAMAM S-W	0	0	985	985	0	0	0	0	0	0	0	0
VALIKAMAM SOUTH	0	0	170	170	0	0	0	0	0	0	0	0
VALIKAMAM WEST	0	0	1373	1373	0	0	0	0	0	0	0	0
<b>District : Kalutara</b>												
AGALAWATTA	0	648	1886	2535	0	648	1827	2475	0	634	1749	2384
BANDARAGAMA	173	680	2091	2944	52	411	960	1423	52	409	953	1414
BERUWALA	0	52	1162	1214	0	36	616	652	0	32	585	617
BULATSINHALA	0	160	1632	1792	0	157	1408	1565	0	157	1408	1565
DODANGODA	0	186	1251	1437	0	148	669	816	0	139	651	790
HORANA	0	22	2601	2623	0	12	1803	1815	0	12	1772	1784
KALUTARA	0	0	1650	1650	0	0	597	597	0	0	575	575
MADURAWALA	0	184	660	844	0	150	433	583	0	133	401	534
MATUGAMA	138	293	1931	2362	71	249	1530	1850	62	246	1525	1833
PANADURA	8	18	477	503	0	0	35	35	0	0	31	31
WALALLAWITA	189	100	1761	2050	22	99	1687	1808	17	98	1601	1715
<b>District : Kandy</b>												
AKURANA	0	0	318	318	0	0	188	188	0	0	187	187
GANGAIHALAKORALE	178	243	200	621	59	166	98	323	59	166	98	323
GANGAWATAKORALE	0	125	121	246	0	119	107	226	0	119	107	226
HARISPATTUWA	0	83	749	832	0	55	291	346	0	55	291	346
KUNDASALE	0	199	417	616	0	199	357	556	0	199	357	556
MEDADUMBARA	0	1178	66	1244	0	643	25	667	0	643	25	667
MINIPE	3139	489	303	3931	3139	487	0	3626	3139	487	0	3626
PANVILA	5	151	10	165	5	105	2	111	5	105	2	111
PASBAGE KORALE	0	166	50	216	0	58	13	70	0	57	13	70
PATHADUMBARA	0	138	541	679	0	66	125	192	0	66	125	192



Table 31(Contd.) - Asweddumised, Sown and Harvested Extents of Paddy - Yala 1993, by mode of irrigation

District/ DS-Division	Asweddumosed Extent(Hect)				Sown Extent(Hect)				Harvested Extent(Hect)			
	Major	Minor	Rainfed	Total	Major	Minor	Rainfed	Total	Major	Minor	Rainfed	Total
<b>District : Kandy(Contd.)</b>												
POOJAPITIYA	0	125	723	847	0	109	578	687	0	109	578	687
THUMPANE	0	450	821	1271	0	425	667	1092	0	425	667	1092
UDAPALATHA	0	747	225	972	0	525	139	665	0	525	139	664
UDU DUMBARA	0	2048	0	2048	0	666	0	666	0	666	0	666
UDUNUWARA	0	38	860	898	0	38	805	843	0	38	805	843
WELIGALLA	0	66	356	422	0	61	312	374	0	61	312	374
YATINUWARA	0	139	1086	1225	0	125	759	884	0	125	759	884
PATHA HEWAHETA	287	1020	29	1335	70	448	5	523	70	448	5	523
<b>District : Kegalle</b>												
ARANAYAKA	0	534	902	1436	0	534	902	1436	0	529	894	1423
DEHIOWITA	0	139	253	392	0	117	200	317	0	116	200	316
DERANIYAGALA	0	30	124	154	0	24	82	106	0	24	82	106
GALIGAMUWA	0	275	963	1238	0	272	940	1212	0	272	939	1212
KEGALL	0	134	1016	1150	0	134	1011	1145	0	134	1011	1145
MAWANELLA	0	404	1481	1885	0	404	1424	1828	0	393	1379	1773
RAMBUKKANA	0	280	1681	1961	0	277	1680	1957	0	276	1679	1955
RUWANWELLA	0	181	438	619	0	180	412	592	0	180	412	592
WARAKAPOLA	0	383	1267	1650	0	383	1267	1650	0	383	1267	1650
YATIYANTOTA	0	221	387	608	0	202	292	493	0	202	292	493
<b>District : Killinochchi</b>												
KANDAVALAI	4368	23	3877	8268	167	0	0	167	167	0	0	167
KARACHCHI	6864	197	1895	8955	756	15	0	771	756	15	0	771
PACHCHILAI PALLAI	0	0	677	677	0	0	0	0	0	0	0	0
POONAKARI	380	0	4121	4502	0	0	0	0	0	0	0	0
<b>District : Kurunegala</b>												
ALAWWA	0	167	1406	1572	0	167	1401	1567	0	167	1401	1567
BINGIRIYA	0	1403	822	2226	0	690	190	881	0	626	184	810
GALGAMUWA	1463	3200	986	5648	660	0	0	660	660	0	0	660
GANEWATTA	1425	426	564	2415	1369	157	43	1570	1369	157	43	1570
GIRIBAWA	2291	1477	122	3890	2271	0	0	2271	2271	0	0	2271
HETTIPOLA	0	3403	646	4049	0	1436	105	1541	0	1218	27	1245
IBBAGAMUWA	1674	851	1333	3858	1596	421	334	2351	1595	418	325	2338
KATUPOTHA	0	1163	662	1825	0	1138	638	1776	0	968	427	1395
KOBEIGANE	0	1449	171	1620	0	262	15	277	0	235	13	248
KOTAWEHERA	205	3024	563	3792	28	254	26	307	28	252	26	305
KULIYAPITIYA EAST	0	677	1382	2059	0	611	1312	1923	0	609	1312	1920
KULIYAPITIYA WEST	0	1000	1082	2082	0	975	1048	2023	0	975	1048	2023
KURUNEGALA	166	427	1411	2004	159	425	1396	1979	159	425	1396	1979
MAHAWA	723	4393	1501	6617	0	39	0	39	0	39	0	39
MALLAWAPITIYA	4	112	1161	1277	0	79	1102	1182	0	78	1099	1176
MASPOTHA	0	751	1428	2178	0	673	1269	1942	0	635	1225	1860
MAWATHAGAMA	0	1377	260	1637	0	193	930	1123	0	193	918	1110
NARAMMALA	0	165	1579	1744	0	165	1570	1735	0	165	1558	1722
NIKAWERATIYA	1816	1494	305	3615	1256	11	0	1267	1256	11	0	1267
PANNALA	0	805	2795	3600	0	765	2456	3221	0	699	2249	2948
POLGAHAWELA	0	144	1835	1979	0	144	1831	1975	0	144	1831	1975
POLPITHIGAMA	1551	3023	1480	6054	95	152	120	367	38	129	59	226
RIDEGAMA	183	1022	1701	2906	180	789	1096	2066	180	786	1096	2063
UDUBADDAWA	168	572	602	1342	166	512	421	1098	166	503	403	1072
WARIYAPOLA	0	2322	1059	3381	0	942	340	1282	0	849	262	1111
WEERAMBUGEDARA	0	178	1545	1723	0	121	1385	1506	0	102	1337	1439



Table 31(Contd.) - Asweddumised, Sown and Harvested Extents of Paddy - Yala 1993, by mode of irrigation												
District/ DS-Division	Asweddumised Extent(Hect)				Sown Extent(Hect)				Harvested Extent(Hect)			
	Major	Minor	Rainfed	Total	Major	Minor	Rainfed	Total	Major	Minor	Rainfed	Total
<b>Special area : Mahaweli'H'</b>												
EPPAWALA	3970	0	0	3970	167	0	0	167	167	0	0	167
GALKIRIYAGAMA	2153	0	0	2153	575	0	0	575	575	0	0	575
GALNEWA	3963	0	0	3963	193	0	0	193	193	0	0	193
MADATUGAMA	2927	0	0	2927	134	0	0	134	134	0	0	134
MEEGALEWA	2118	0	0	2118	55	0	0	55	55	0	0	55
NOCHCHIYAGAMA	3579	0	0	3579	42	0	0	42	42	0	0	42
THALAWA	3386	0	0	3386	161	0	0	161	161	0	0	161
THAMBUTTEGAMA	2733	0	0	2733	7	0	0	7	7	0	0	7
<b>District : Matale</b>												
AMBANGANGAKORALE	0	298	38	336	0	246	22	268	0	246	22	268
DAMBULLA MAHAWELI	1573	1766	731	4070	93	81	32	206	93	81	31	205
GALEWELA	180	1245	718	2142	115	14	12	141	115	14	12	141
LAGGALA	264	832	90	1187	23	213	8	244	21	205	8	233
MATALE	0	420	78	497	0	208	34	242	0	208	34	242
NAULA	276	776	282	1333	199	142	7	348	195	134	7	336
PALLEPOLA	0	165	711	876	0	47	152	199	0	47	152	199
RATTOTA	0	704	28	732	0	597	24	621	0	597	24	621
UKUWELA	0	648	120	768	0	393	83	476	0	393	83	476
WILGAMUWA	2341	280	690	3311	1248	4	1	1253	1241	4	1	1246
YATAWATTA	0	423	439	863	0	143	121	265	0	143	121	265
<b>District : Matara</b>												
AKURESSA	248	1585	1327	3160	242	1547	1172	2960	224	1406	1130	2760
DIKWELLA	354	55	332	741	283	41	209	533	283	41	209	533
DEVINUWARA	181	100	362	644	180	39	187	407	180	39	187	406
HAKMANA	425	189	687	1301	420	84	191	695	420	84	191	695
KAMBURUPITIYA	735	294	970	1999	721	46	796	1563	654	46	736	1436
KOTAPOLA	0	39	1047	1086	0	39	1038	1076	0	39	1038	1076
MALIMBADA	378	436	580	1394	170	401	543	1113	170	379	529	1077
MULATIYANA	0	605	774	1379	0	602	745	1347	0	602	745	1347
PASGODA	0	163	1336	1499	0	163	1336	1499	0	163	1336	1499
PITABEDDARA	0	57	1060	1117	0	57	1039	1097	0	57	1039	1097
TIHAGODA	2061	4	514	2579	1563	4	320	1886	1139	4	159	1301
FOUR GRAVETS	169	566	372	1108	169	491	214	874	169	491	214	874
WELIGAMA	8	26	779	813	8	17	255	280	8	17	255	280
WELIPITIYA	341	242	1106	1688	213	217	812	1242	213	216	812	1240
<b>District : Moneragala</b>												
BADALKUMBURA	89	597	155	842	4	397	64	465	4	397	64	465
BIBILA	285	756	410	1451	66	180	0	246	66	179	0	246
BUTHHALA	1740	531	209	2480	478	34	0	513	478	34	0	513
MEDAGAMA	16	594	714	1323	16	55	8	78	16	55	8	78
MADULLA	4	304	645	953	4	0	0	4	4	0	0	4
MONARAGALA	85	171	422	678	32	8	0	40	31	8	0	39
SIYAMBALANDUWA	1285	540	1074	2898	285	15	0	300	285	15	0	300
THANAMALWILA	817	834	33	1684	30	95	0	125	30	95	0	125
KATHARAGAMA	101	225	0	325	0	0	0	0	0	0	0	0
WELLAWAYA	631	887	36	1554	93	8	0	102	93	8	0	102
<b>District : Mullaitivu</b>												
MANTHAI EAST	1403	485	216	2103	10	0	0	10	9	0	0	9
MULLATIVU	1445	658	3192	5295	200	0	0	200	190	0	0	190
ODDUSUDDAN	0	1521	3503	5024	625	59	0	684	594	57	0	650
PUTHUKUDIYIRUPPU	491	171	2105	2768	247	68	0	315	235	64	0	299
THUNUKKAI	1991	370	39	2401	76	2	0	78	72	2	0	74

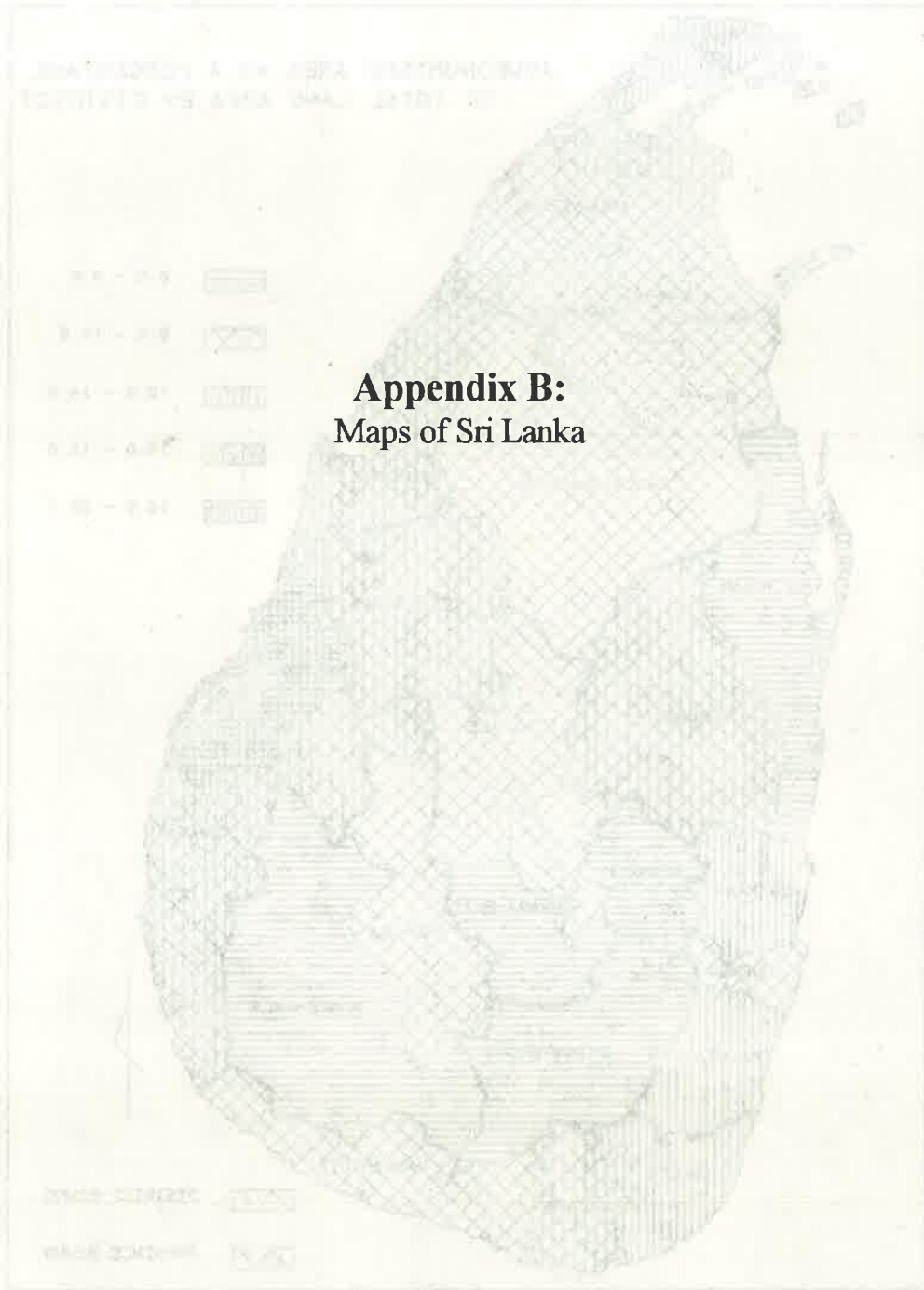


Table 31(Contd.) - Asweddumised, Sown and Harvested Extents of Paddy - Yala 1993, by mode of irrigation

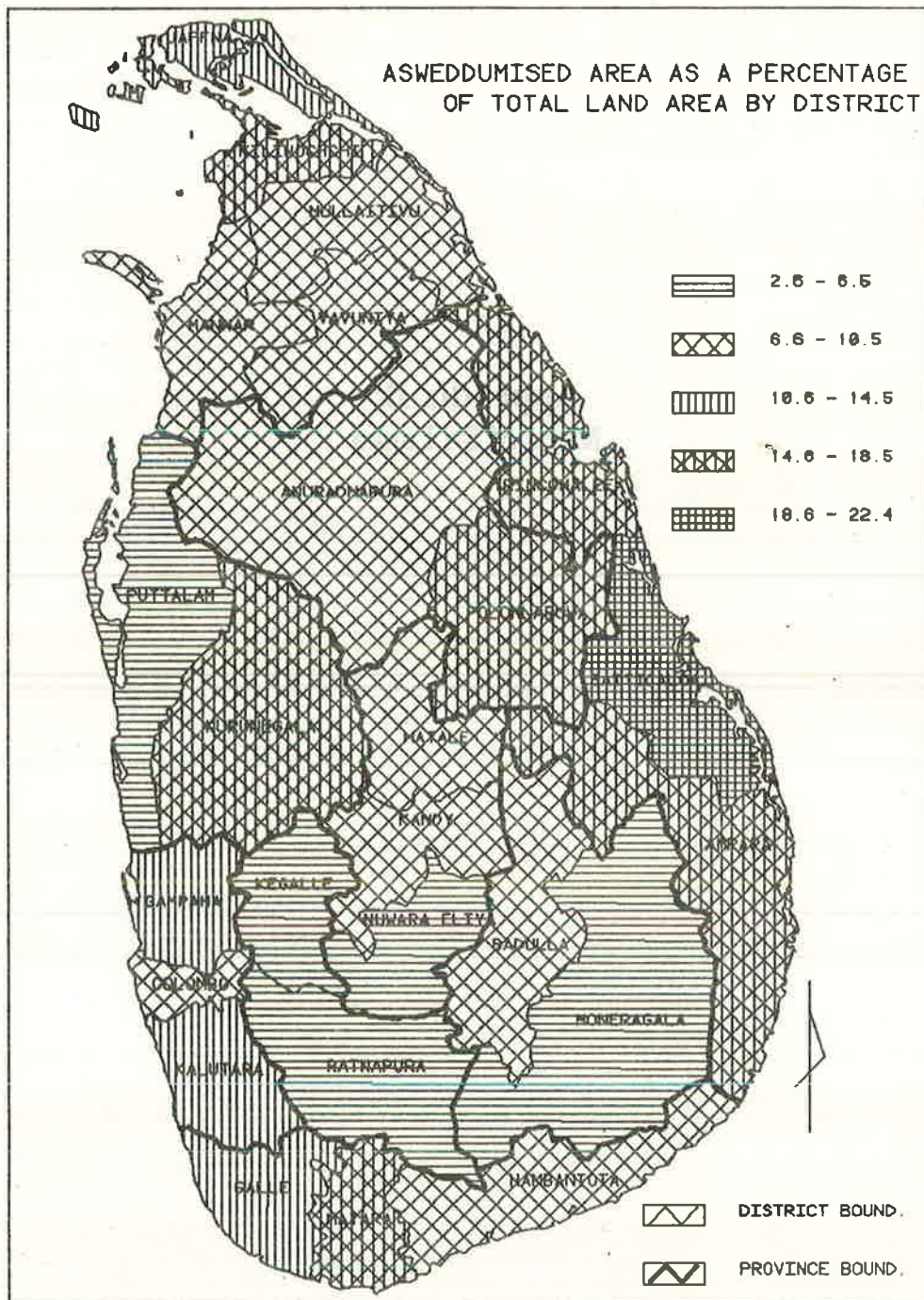
District/ DS-Division	Asweddumised Extent(Hect)				Sown Extent(Hect)				Harvested Extent(Hect)			
	Major	Minor	Rainfed	Total	Major	Minor	Rainfed	Total	Major	Minor	Rainfed	Total
<b>District : Nuwara-Eliya</b>												
AMBAGAMUWA KORALAYA	0	175	8	183	0	0	0	0	0	0	0	0
KOTHMALE	0	461	77	538	0	183	14	197	0	183	15	197
UDAHEWAHETA	657	2114	8	2779	396	1087	0	1483	396	1087	0	1483
WALAPANE	565	2548	46	3160	379	967	8	1354	379	967	8	1354
<b>District : Polonnaruwa</b>												
DIMBULAGALA	15495	0	0	15495	14661	0	0	14661	14655	0	0	14655
ELEHARA	5244	39	123	5406	3124	0	0	3124	3123	0	0	3123
LANKAPURA	4815	664	136	5615	4554	663	0	5217	4554	663	0	5217
MEDIRIGIRIYA	7176	607	500	8283	5643	158	0	5802	5643	143	0	5787
SINHALA PATTUWA	5499	419	36	5954	4916	282	0	5198	4916	282	0	5198
TAMANKADUWA	6008	129	105	6242	5849	41	1	5892	5849	41	1	5892
<b>District : Puttalam</b>												
ANAMADUWA	1695	1807	127	3628	0	344	2	346	0	344	2	346
ARACHCHIKATTUWA	573	546	325	1444	210	87	57	354	198	87	54	339
CHILLOW	265	456	246	968	0	166	221	387	0	164	217	381
DANKOTUWA	0	739	103	842	0	274	39	313	0	261	37	298
KALPITIYA	0	0	1	1	0	0	0	0	0	0	0	0
KARUWALAGASWEWA	1012	1190	20	2222	759	0	0	759	751	0	0	751
MADAMPE	265	367	210	843	142	237	106	485	142	236	106	484
MAHAKUMBUKKADAWALA	493	832	76	1401	145	20	0	165	145	20	0	165
MAHAWEWA	421	241	117	780	120	21	9	150	120	21	9	150
MUNDALAM	366	146	448	960	45	0	0	45	45	1	0	46
NATTANDIYA	115	776	224	1114	57	642	80	779	0	132	9	141
NAWAGATTEGAMA	1237	622	13	1872	8	0	0	8	8	0	0	8
PALLAMA	0	646	196	843	0	47	0	47	0	45	0	45
PUTTALAMPATTU	0	140	7	147	0	0	0	0	0	0	0	0
WANATHAVILLU	214	116	15	344	139	0	0	139	139	0	0	139
WENNAPPUWA	0	48	11	58	0	3	2	4	0	3	2	4
<b>District : Ratnapura</b>												
KAHAWATTA	0	295	187	482	0	286	177	463	0	286	172	458
AYAGAMA	0	111	175	286	0	89	97	187	0	89	96	185
BALANGODA	810	639	289	1738	807	538	271	1616	807	538	271	1616
EHELIYAGODA	0	607	329	937	0	588	331	919	0	588	330	918
ELAPATA	90	328	285	703	84	265	175	524	79	257	174	510
EMBILIPITIYA	505	365	34	904	503	351	23	877	496	338	23	857
GODAKAWELA	28	726	276	1030	28	518	168	714	28	515	166	709
IMBULPE	0	1079	193	1272	0	1077	189	1265	0	1070	175	1245
KALAWANA	0	559	897	1456	0	525	875	1400	0	481	864	1346
KOLONNA	0	673	190	863	0	664	182	846	0	664	180	844
KURUWITA	0	1170	1394	2565	0	792	852	1643	0	785	838	1623
NIWITIGALA	0	438	242	680	0	421	220	641	0	419	214	633
OPANAYAKA	0	231	205	437	0	221	196	417	0	221	196	416
PELMADULLA	0	819	454	1273	0	605	356	960	0	597	325	922
RATNAPURA	0	500	396	896	0	185	180	365	0	176	180	357
WELIGEPOLA	0	529	239	769	0	312	195	506	0	312	194	505
<b>District : Trincomalee</b>												
EACHCHELAM.&SERUWILA	2416	111	970	3498	1038	0	0	1038	1038	0	0	1038
GOMARANGADAWELA	1347	670	1380	3397	121	0	0	121	121	0	0	121
KANTALE	3409	155	985	4549	3278	0	0	3278	3278	0	0	3278
KINNIYA	1018	241	3007	4267	607	0	0	607	607	0	0	607
KUCHCHAVELI	520	959	6299	7779	0	20	0	20	0	20	0	20
MORAWEWA	2293	378	979	3649	607	20	0	627	607	20	0	627



Table 31(Contd.) - Asweddumised, Sown and Harvested Extents of Paddy - Yala 1983, by mode of irrigation												
District/ DS-Division	Asweddumised Extent(Hect)				Sown Extent(Hect)				Harvested Extent(Hect)			
	Major	Minor	Rainfed	Total	Major	Minor	Rainfed	Total	Major	Minor	Rainfed	Total
<b>District : Trincomalee(Contd.)</b>												
MUTHTHUR	3559	996	2265	6821	2226	30	0	2256	2226	30	0	2256
PADAVI SRIPURA	2276	301	0	2577	607	0	0	607	607	0	0	607
THAMPALAGAMAM	2335	123	1042	3500	1065	0	0	1065	1065	0	0	1065
TOWN AND GRAVETS	172	265	911	1349	0	0	0	0	0	0	0	0
<b>Special area : Udawalawe</b>												
ANGUNAKOLAPELESSA	2329	0	0	2329	1242	0	0	1242	1242	0	0	1242
BINKAMA	2221	0	0	2221	1845	0	0	1845	1845	0	0	1845
CHANDRIKAWEWA	2493	0	0	2493	1958	0	0	1958	1958	0	0	1958
EMBILIPITIYA	1692	0	0	1692	1288	0	0	1288	1288	0	0	1288
KIRIIBBANWEWA	1589	0	0	1589	1104	0	0	1104	1104	0	0	1104
MURAWESHIHENA	1567	0	0	1567	910	0	0	910	910	0	0	910
SURIYAWEWA	1570	0	0	1570	1255	0	0	1255	1255	0	0	1255
<b>District : Vavuniya</b>												
CHEDDIKULAM	1492	1969	685	4146	0	32	0	32	0	0	0	0
VAVUNIYA	1093	6284	1666	9043	4	26	4	34	4	26	4	34
VAVUNIYA NORTH	133	2011	1467	3611	0	6	0	6	0	6	0	6
VAVUNIYA SOUTH	1584	1006	628	3218	192	0	0	192	192	0	0	192

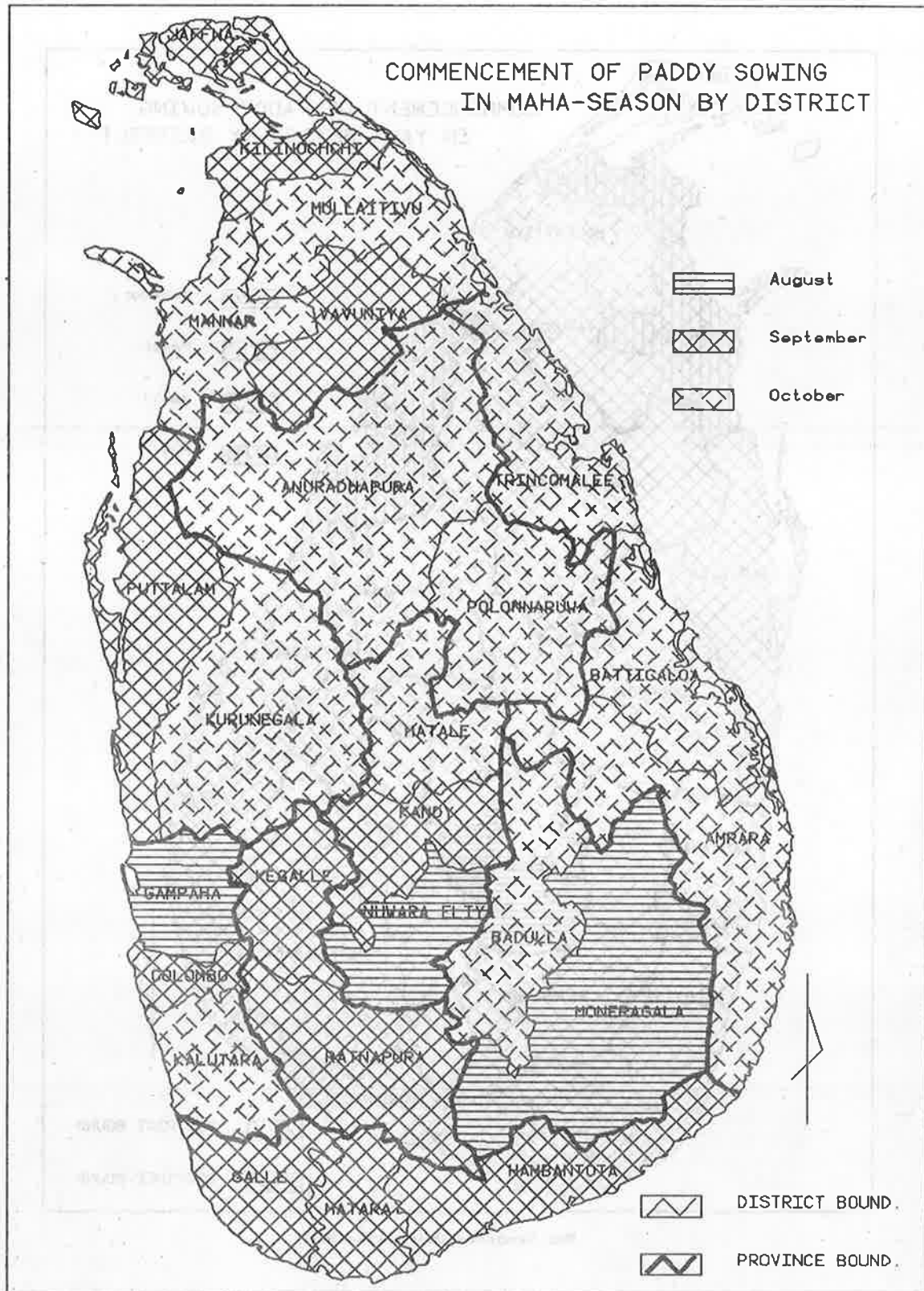


**Appendix B:**  
**Maps of Sri Lanka**

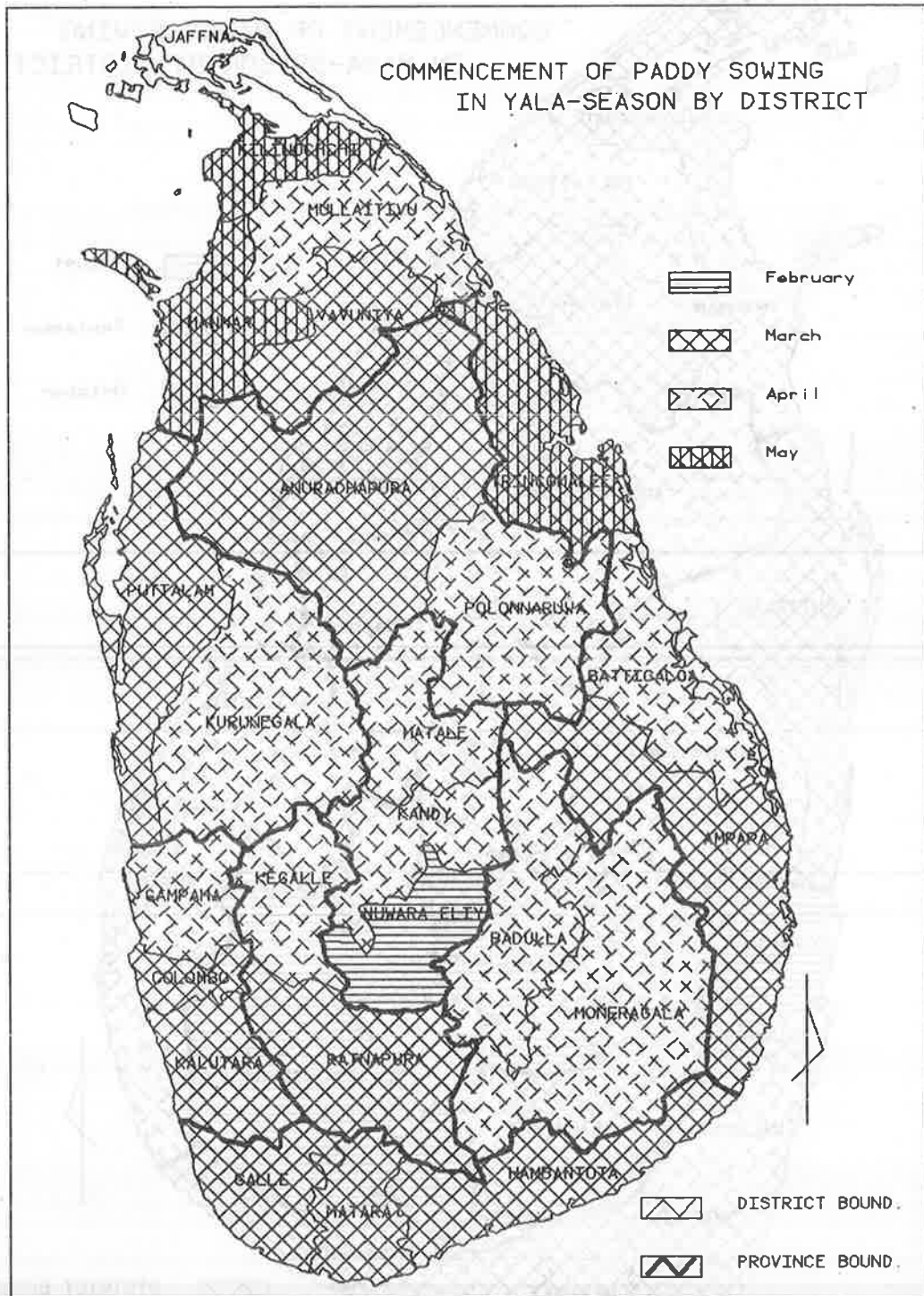


Map Compiled Using ARC/INFO





Map Compiled Using ARC/INFO



Map Compiled Using ARC/INFO

**DEPARTMENTAL PUBLICATIONS**  
**DEPARTMENT OF CENSUS AND STATISTICS**  
**AGRICULTURE DIVISION, 3/1, ROYAL AVENUE,**  
**COLOMBO 7. T'phone: 697592**

	<u>NAME OF PUBLICATIONS</u>	<u>Year</u>	<u>Price</u>
<b>** GENERAL PURPOSE PUBLICATIONS</b>			
1	Statistical Pocket Book in English	1987	36.00
2	Statistical Pocket Book in English	1988	46.00
3	Statistical Pocket Book in English	1989	49.00
4	Statistical Pocket Book in English	1990	39.00
5	Statistical Pocket Book in English	1991	43.00
6	Statistical Pocket Book in English	1992	46.50
7	Statistical Pocket Book in English	1993	46.50
8	Statistical Pocket Book in English	1994	50.00
9	Statistical Pocket Book in Sinhala & Tamil	1984	15.00
10	Statistical Pocket Book in Sinhala & Tamil	1986	48.00
11	Statistical Pocket Book in Sinhala & Tamil	1987	46.00
12	Statistical Pocket Book in Sinhala & Tamil	1988	79.00
13	Statistical Pocket Book in Sinhala & Tamil	1990	161.00
14	Statistical Pocket Book in Sinhala & Tamil	1991	175.00
15	Statistical Abstract	1985	105.00
16	Statistical Abstract	1986	254.00
17	Statistical Abstract	1989	203.00
18	Statistical Abstract	1991	240.00
19	Statistical Abstract	1992	285.00
20	Statistical Abstract	1993	300.00
21	Administration Report of Director of Census & Statistics	1983	4.00
22	Administration Report of Director of Census & Statistics	1984	4.00
23	Administration Report of Director of Census & Statistics	1985	4.00
24	Administration Report of Director of Census & Statistics	1986	15.00
25	Administration Report of Director of Census & Statistics	1987	15.00
26	Administration Report of Director of Census & Statistics	1988	27.00
27	Sri Lanka Economic Atlas (Sinhala)	1980	26.50
<b>** POPULATION AND DEMOGRAPHY</b>			
1	Census of Population & Housing- [General Report Vol:3]	1981	110.00
2	Census of Population & Housing- [Population tables Based on a 10% sample]	1981	35.00
3	Census of Population & Housing- [Housing tables Based on a 10% sample]	1981	20.00



4	Census of Population & Housing- [Physically disabled persons]	1981	20.00
5	Census of Population & Housing- -District Report Each	1981	50.00
6	Census of Population	1963	60.00
7	Report of the Register General Vital statistics	1981	50.00
8	Vital statistics [Vol. I] Marriages Births & Deaths	1967/80	78.00
9	Vital statistics [Vol. II] Causes of Deaths	1967/80	78.00
<b>** AGRICULTURE</b>			
1	Census of Agriculture [General Report]	1982	60.00
2	Census Of Agriculture[Small Holding Sector]	1982	17.50
3	Census Of Agriculture [Estate Sector]	1982	20.00
4	Highland Crops and Livestock Statistics [District Report] Each	1980	3.00
5	Paddy Cultivation in Sri Lanka [Acreage Yield & Production]		87.50
6	Estimation of sown Area under Paddy Cultivation Alternatives to Complete Enumeration		19.50
7	Survey of Milk Production[Gampaha District]	1986	26.50
8	Food Balance sheet	1987	8.50
9	Food Balance sheet	1988	11.50
10	Food Balance sheet	1989	12.00
11	Food Balance sheet	1992	22.50
12	Food Balance sheet	1993	27.00
13	Paddy Statistics [Yala]	1992	20.00
14	Paddy Statistics [Maha]	1992/93	20.00
15	Paddy Statistics [Yala]	1993	20.00
16	A Statistical Perspective of Cereals and Pulses of Sri Lanka [With Diskette]		180.00
17	A Statistical Perspective of Cereals and Pulses of Sri Lanka [Without Diskette]		105.00
18	Agricultural Crops & Livestock Preliminary Report - Nuwara Eliya	1992/93	110.00
19	Agricultural Crops & Livestock Preliminary Report - Kandy district	1992/93	130.00
20	Agricultural Crops & Livestock Preliminary Report - Gampaha district	1992/93	84.00
21	Agricultural Crops & Livestock Preliminary Report - Matale district	1992/93	80.00
22	Agricultural Crops & Livestock Preliminary Report - Kalutara district	1992/93	78.00
23	Agricultural Crops & Livestock Preliminary Report - Colombo district	1992/93	56.50
24	Agricultural Crops & Livestock Preliminary Report - Kegalle district	1992/93	56.00
25	Agricultural Crops & Livestock Preliminary Report - Badulla district	1992/93	80.00
26	Agricultural Crops & Livestock Preliminary Report - Moneragala district	1992/93	53.00

27	Agricultural Crops & Livestock	1992/93	
	Preliminary Report - Galle district		70.00
28	Agricultural Crops & Livestock	1992/93	
	Preliminary Report - Ratnapura		85.00
29	Rubber Cultivation in Sri Lanka	1993	40.00

**\*\* TRADE AND INDUSTRY**

1	Report on Manufacturing Industries	1981	35.00
2	Census of Industries [Final Table]	1983	76.00
3	Annual Survey of Industries	1984	20.00
4	Annual Survey of Industries	1985	20.00
5	Annual Survey of Industries	1986	23.00
6	Annual Survey of Industries	1987	22.50
7	Annual Survey of Industries	1988	26.00
8	Annual Survey of Industries	1991	30.00

**\*\* NATIONAL ACCOUNTS AND PRICES**

1	National Accounts of Sri Lanka [Part I]	1975/85	17.00
2	National Accounts of Sri Lanka [Part II]	1975/85	27.00
3	National Accounts of Sri Lanka [Part I]	1975/86	12.50
4	National Accounts of Sri Lanka	1975/88	55.00
5	National Accounts of Sri Lanka	1989	66.00
6	National Accounts of Sri Lanka	1991	85.00
7	National Accounts of Sri Lanka	1993	102.00
8	Bulletin of Selected Retail Prices	1983/85	18.50
9	Bulletin of Selected Retail Prices	1985/88	26.00
10	Bulletin of Selected Retail Prices	1979/89	59.00
11	Bulletin of Selected Retail Prices	1975/90	62.50
12	Bulletin of Selected Retail Prices	1975/91	60.00
13	Bulletin of Selected Retail Prices	1975/92	77.00
14	Weekly Retail Prices		
	-Colombo City [Bulletin No:I]	1990	30.00
15	Weekly Retail Prices		
	-Colombo City [Bulletin No:II]	1991/92	30.00
16	Weekly Retail Prices		
	-Colombo City [Bulletin No:III]	1992/93	25.00

**\*\* SURVEY REPORTS**

1	Quarterly Report of the		
	Sri Lanka Labour Force Survey-1st Quarter	1991	30.00
2	Quarterly Report of the		
	Sri Lanka Labour Force Survey-2nd Quarter	1991	30.00
3	Quarterly Report of the		
	Sri Lanka Labour Force Survey-3rd Quarter	1991	30.00
4	Quarterly Report of the		
	Sri Lanka Labour Force Survey-4th Quarter	1991	30.00
5	Quarterly Report of the		
	Sri Lanka Labour Force Survey-1st Quarter	1992	30.00
6	Quarterly Report of the		
	Sri Lanka Labour Force Survey-2nd Quarter	1992	30.00
7	Quarterly Report of the		
	Sri Lanka Labour Force Survey-3rd Quarter	1992	30.00
8	Quarterly Report of the		
	Sri Lanka Labour Force Survey-4th Quarter	1992	30.00

9	Quarterly Report of the Sri Lanka Labour Force Survey-1st Quarter	1993	40.00
10	Quarterly Report of the Sri Lanka Labour Force Survey-2nd Quarter	1993	40.00
11	Quarterly Report of the Sri Lanka Labour Force Survey-3rd Quarter	1993	40.00
12	Quarterly Report of the Sri Lanka Labour Force Survey-4th Quarter	1993	40.00
13	Quarterly Report of the Sri Lanka Labour Force Survey-1st Quarter	1994	45.00
14	Labour Force and Socio-Economic Survey (Income & Expenditure)	1980/81	60.00
15	Labour Force and Socio-Economic Survey [Preliminary Report]	1985/86	72.00
16	Survey of Household economic Activities [Preliminary Report]	1984/85	40.00
17	Basic village Statistics [Dist. Report Each]	1977	3.00
18	Population & Labour Force Projection for Sri Lanka	1991-2031	75.00
19	National Household Survey - Sri Lanka (Indicators in selected world summit goals for Children & Women)	1993	75.00
<b>** OTHER REPORTS</b>			
1	Census of Public Sector and Corporation Sector Employment	1985	60.00





சு

ISBN 955 - 577 - 150 - 2

Printed by Department of Census & Statistics.